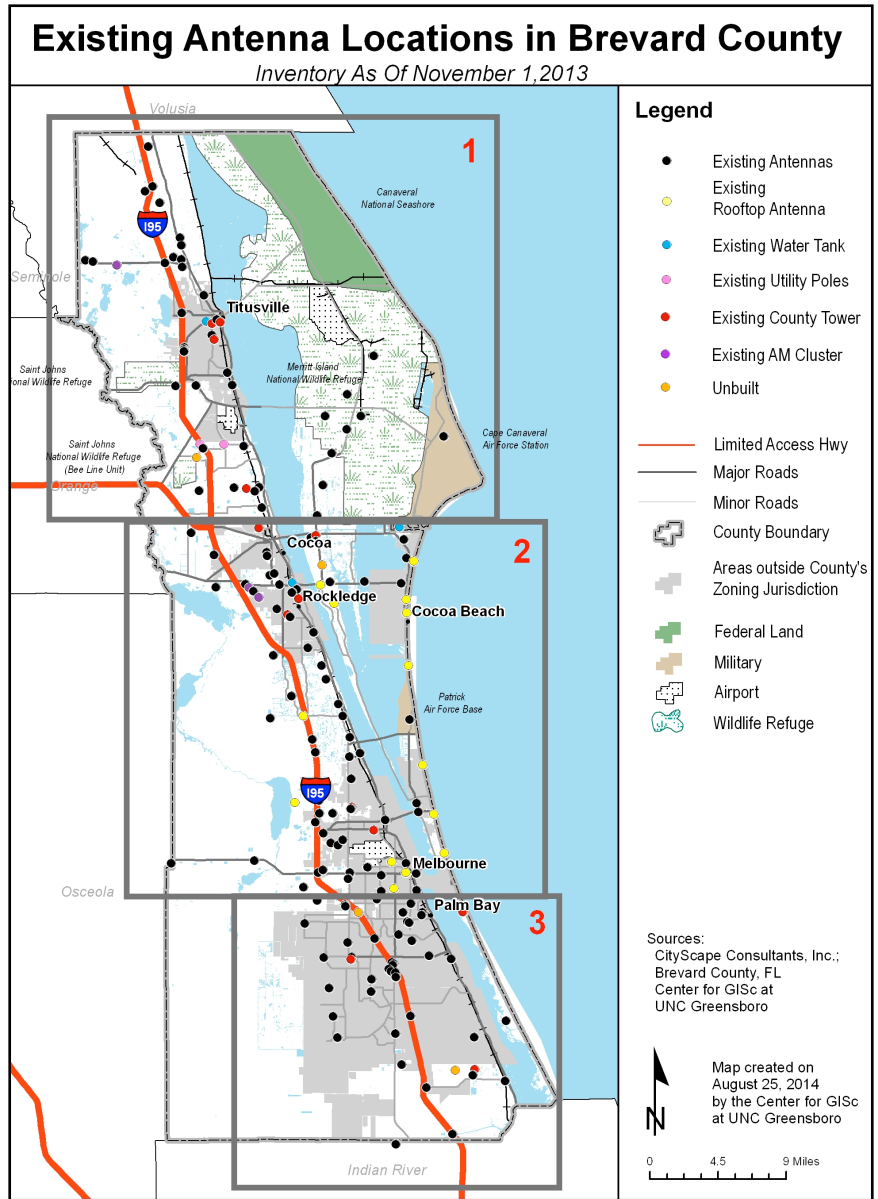


# BREVARD COUNTY WIRELESS TELECOMMUNICATIONS MASTER PLAN EXECUTIVE SUMMARY



October 2, 2014

Prepared by:  
CityScape Consultants, Inc.  
7050 W. Palmetto Park Rd #15-652  
Boca Raton, Florida 33433

## **Preface**

### *Purpose*

The Wireless Telecommunications Master Plan (Master Plan) serves as a general planning tool for Brevard County (County). The master plan is intended to balance the goals of providing good wireless network services throughout the County while minimizing the visual impacts of the telecommunications infrastructure. This master plan provides a short history on wireless telecommunications technology; an overview on network deployment practices; an inventory of existing wireless infrastructure throughout Brevard County; theoretical propagation mapping; a ten-year projection of potential future network deployment patterns; and recommendations for meeting future network deployment objectives.

The master plan serves as an illustrative planning tool and guide for developing planning policies for future wireless communications infrastructure and identifies County-owned properties that can be part of network deployment solutions for service providers. This analysis then helps to establish a policy framework and suggestions for minimizing the future number of telecommunication facilities and suggestions for design standards to guide decisions regarding the siting of telecommunication facilities.

### *Background*

Brevard County is concerned about the proliferation of telecommunications infrastructure from the standpoint of aesthetics, public safety and fair deployment practices, and the legal implications of upholding both the public and private interest involved. The County desires to manage wireless network expansions in a controlled process that promotes expeditious reviews and infrastructure installations without compromising site development standards especially in residential and scenic coastal areas. For this reason the County contracted CityScape Consultants Inc. (CityScape) to develop this master plan. Effective master planning will minimize tower proliferation by increasing co-location opportunities and maximizing the use of County-owned lands located in geographically identified areas where new wireless infrastructure is anticipated based on network development and capacity objectives.

CityScape works only for public agencies to address these identified concerns. CityScape specializes in developing land use strategies to control the proliferation of wireless infrastructure, affording the maximum control of local governments, while maintaining compliance with Florida Statutes, the Telecommunications Act of 1996 and all subsequent Federal and Congressional rulings and Acts.

The Master Plan Scope of Services includes the following five tasks:

- Task A: Preliminary research and data assessments.
- Task B: Background research and Kick-off meeting to include theoretical RMS mapping.
- Task C: Propagation mapping based on participant responses at Kick-off meeting.

- Task D: Design and development of Master Plan and Ordinance review and amendment recommendations.
- Task E: Project completion and submittal of the Master Plan.

### **Wireless Industry Stakeholders**

Prior to the granting of the cellular licenses in 1980 for the first phase of deployment, the United States was divided into 51 regions by Rand McNally and Company. These regions are described as Metropolitan Trading Areas (MTA). The spectrum auction conducted by the Federal Government for the 1900 MHz bands for 2G (PCS), further divided the United States into 493 geographic areas called Basic Trading Areas (BTA). Brevard County is located in the “Tampa - St. Petersburg - Orlando” MTA (a.k.a. MTA 3) and the “Melbourne-Titusville, FL” BTA (a.k.a. BTA 289).

The following service providers have purchased licenses to offer more advanced services in the 700 MHz frequencies: AT&T; BPC Spectrum; Echostar; and Verizon Wireless. Personal Communications Services (PCS) licensees and service providers for wireless phone and broadband operating in the 1700 and 1900 MHz bands include: AT&T Wireless; Sprint/Nextel; T-Mobile; MetroPCS and Verizon Wireless. AT&T, Clearwire and Sprint are operating in the 2400-2600 operating frequencies.

The recent transition to high definition digital broadcasting (HDTV) has freed up spectrum in the 700 MHz range enabling the FCC to reassign the 700 MHz band for licensed wireless service providers. Public safety entities include police, fire, ambulance, rescue, and other emergency responders will use the spectrum to improve public safety networks. Initially 700 MHz was to be assigned to public safety but the wireless industry successfully lobbied to attain the majority of the spectrum. Licensed service providers and local and regional providers of wireless voice and/or data services will use 700 MHz to improve in-building network coverage.

Per Section 704 of the Telecommunications Act of 1996, all service providers will require uninterrupted and continuous handoff service throughout Brevard County. Combined there are seven known service providers that will each want to compete for the subscriber base in and around the County. Each of these wireless voice and data providers will need towers and/or above ground antenna mounting locations to improve network coverage and capacity equating to an ongoing need to deploy more infrastructure, especially in areas of greater residential density.

Most network service providers do not own the antenna mounting structure on which they attach their equipment. Tower companies typically construct and own the monopole, lattice or guyed tower and market that tower for lease space to the service providers. A service provider may also contract with a tower owner to get approval to construct a tower in a particular location and once the facility is constructed the service provider will lease space on the newly constructed tower. In Brevard County there are four primary tower companies who own and lease their

vertical real estate to the service providers and they are: American Tower Corporation (ATC), Crown Castle International (CCI), SBA and Global Tower Partners (GTP is currently owned by ATC).

**Existing Antenna Locations**

Mapping the existing antenna sites creates a base map from which observations and analysis are derived relative to current and future deployment patterns. The County provided existing facility locations to CityScape and other locations were attained from tower owners, various databases and the Federal Communications Commission database. Multiple facilities were found through various antenna locator search engines or located in the field during the site assessment process. Once these sites were mapped, CityScape assessed each of the existing antenna locations throughout the County to identify the following: 1) the location of existing telecommunications facilities currently within the County; and 2) the availability of future potential co-locations on the existing structures.

The assessment is achieved through actual site visits to each of the base station locations. The study area includes all unincorporated and incorporated lands. The wireless infrastructure assessment identifies 188 existing wireless telecommunication facilities within the County. Table 4 provides a summary of the total number of types of antenna mounting structures found throughout the County as of November 24, 2013. Table 5 identifies the ownership of the infrastructure and Table 6 summarizes the height of the infrastructure.

| <b>TYPE OF INFRASTRUCTURE</b> | <b>TOTAL IN COUNTY</b> |
|-------------------------------|------------------------|
| Lattice Tower                 | 62                     |
| Monopole Tower                | 55                     |
| Guyed Tower                   | 44                     |
| Rooftop Attachment            | 17                     |
| Approved But Not Constructed  | 4                      |
| Water Tank Attachment         | 3                      |
| Utility Pole Attachment       | 2                      |
| Faux Tree Pole                | 1                      |
| <b>TOTAL</b>                  | <b>188</b>             |

**Table 1: Antenna /tower infrastructure summary**



| <b>INFRASTRUCTURE OWNER</b>   | <b>TOTAL<br/>IN COUNTY</b> |
|---|----------------------------|
| Crown Castle International  | 36                         |
| American Tower Corporation  | 23                         |
| Others (companies with ownership of a few towers, independent tower owners, and local businesses) | 18                         |
| Broadcast Companies   | 15                         |
| Brevard County  | 14                         |
| SBA   | 14                         |
| Other Government Agencies (sheriff, local jurisdictions, FL DOT)                                  | 11                         |
| AT&T  | 12                         |
| Verizon Wireless  | 7                          |
| T-Mobile/MetroPCS   | 5                          |
| Global Tower Partners   | 5                          |
| Public Utility  | 5                          |
| Education Agencies  | 3                          |
| Unknown (majority outside Brevard County's zoning jurisdiction)                                   | 20                         |
| <b>TOTAL</b>  | <b>188</b>                 |

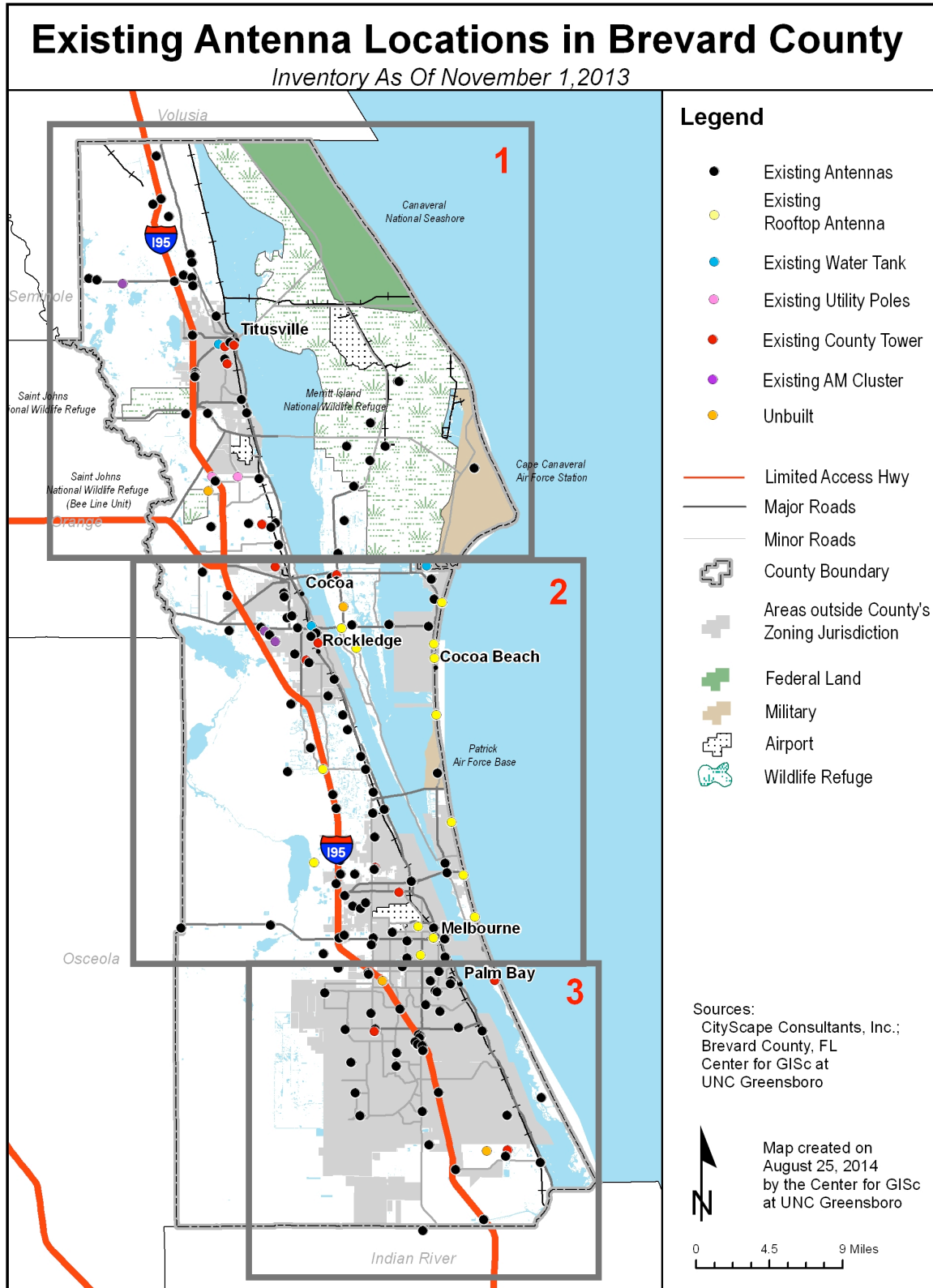
**Table 2: Tower infrastructure ownership summary**

| TOWER HEIGHT   | TOTAL IN COUNTY |
|----------------|-----------------|
| < 100'         | 2               |
| 110' - 149'    | 13              |
| 150' - 199'    | 52              |
| 200' - 250'    | 26              |
| 260' - 300'    | 25              |
| 305' - 400'    | 12              |
| 403' - 501'    | 8               |
| Unknown height | 50              |
| <b>TOTAL</b>   | <b>188</b>      |

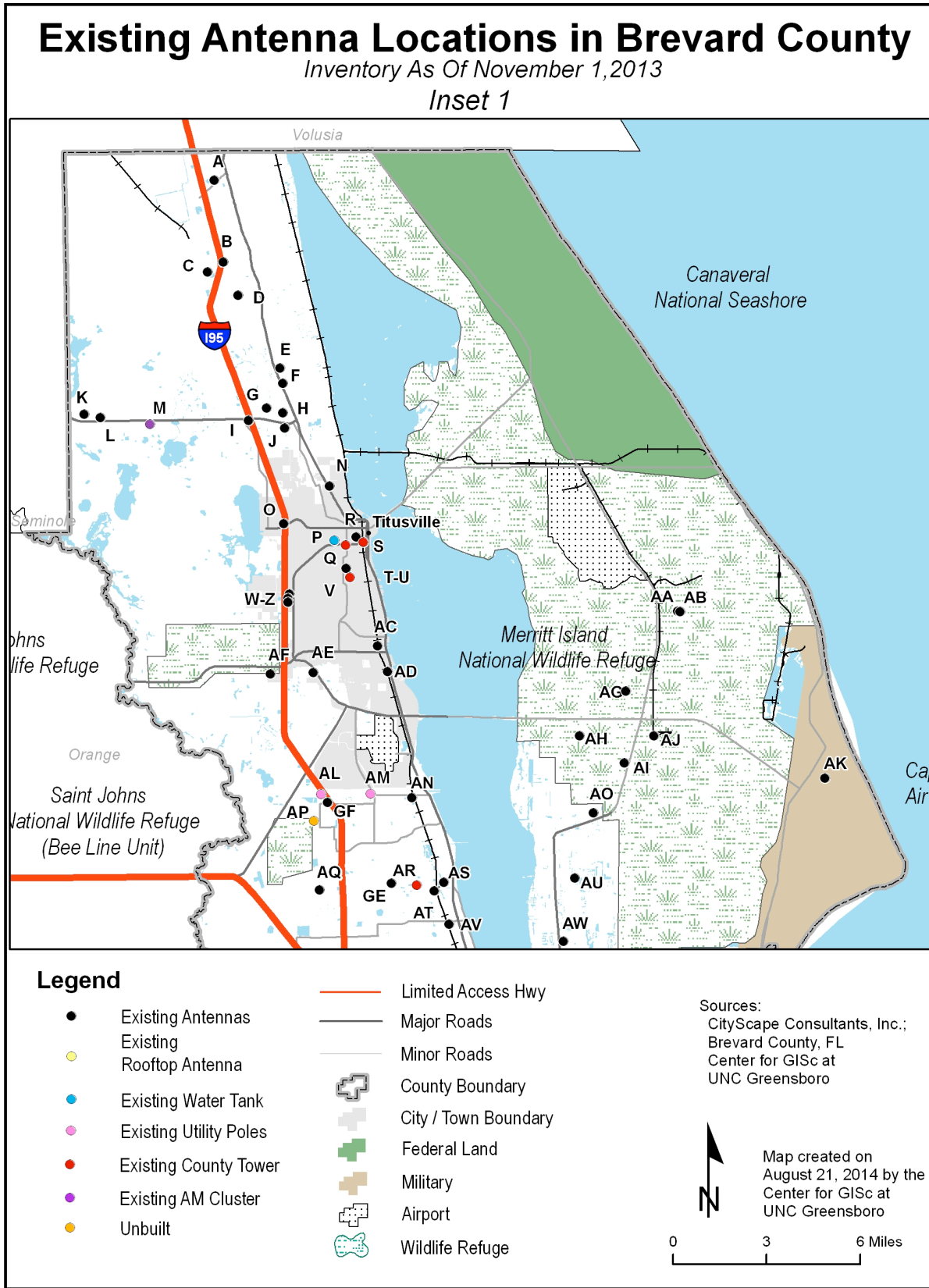
**Table 3: Tower infrastructure height summary**

Generally, most of the wireless infrastructure is located within and around the more urban areas of the County, particularly east of the I-95 corridor and parallel to and west of the Highway 1 corridor. Geographic areas of Titusville, Cocoa and Melbourne have larger concentrations of infrastructure because of the larger subscriber base in those areas. The coastal area between Cocoa Beach and Melbourne Beach has the greatest use of antenna rooftop attachments as compared to other areas of the County, likely because of view shed and aesthetic concerns for antenna attachments onto towers.

Figures 1-4 identify the location of antennas through the County. Antennas mounted on towers are symbolized with a black dot. Antennas mounted on rooftops are identified by a yellow dot. Blue dots indicate the antenna is mounted on a water tank and pink dots indicate antenna on utility poles. Red dots symbolize County owned facilities and purple dots identify AM broadcast facilities. With AM radio sites each antenna looks like a tower and most AM broadcast facilities have clusters of antennas and each site. CityScape does not assign a site number to each AM antenna; rather the antenna cluster is treated as one location.



**Figure 1: Existing antenna locations overall map**



**Figure 2: Existing antenna locations Inset Map 1**

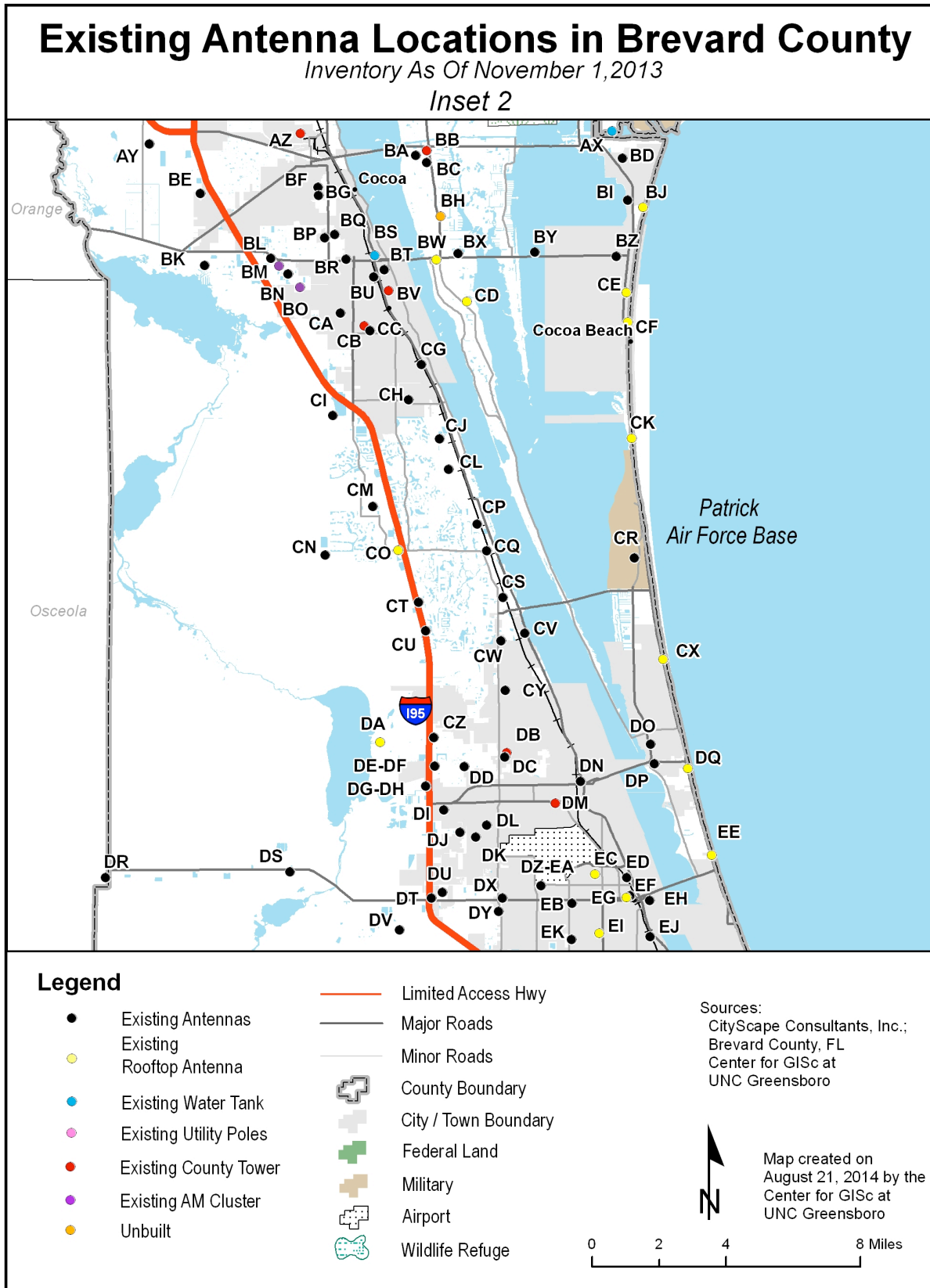


Figure 3: Existing antenna locations Inset Map 2

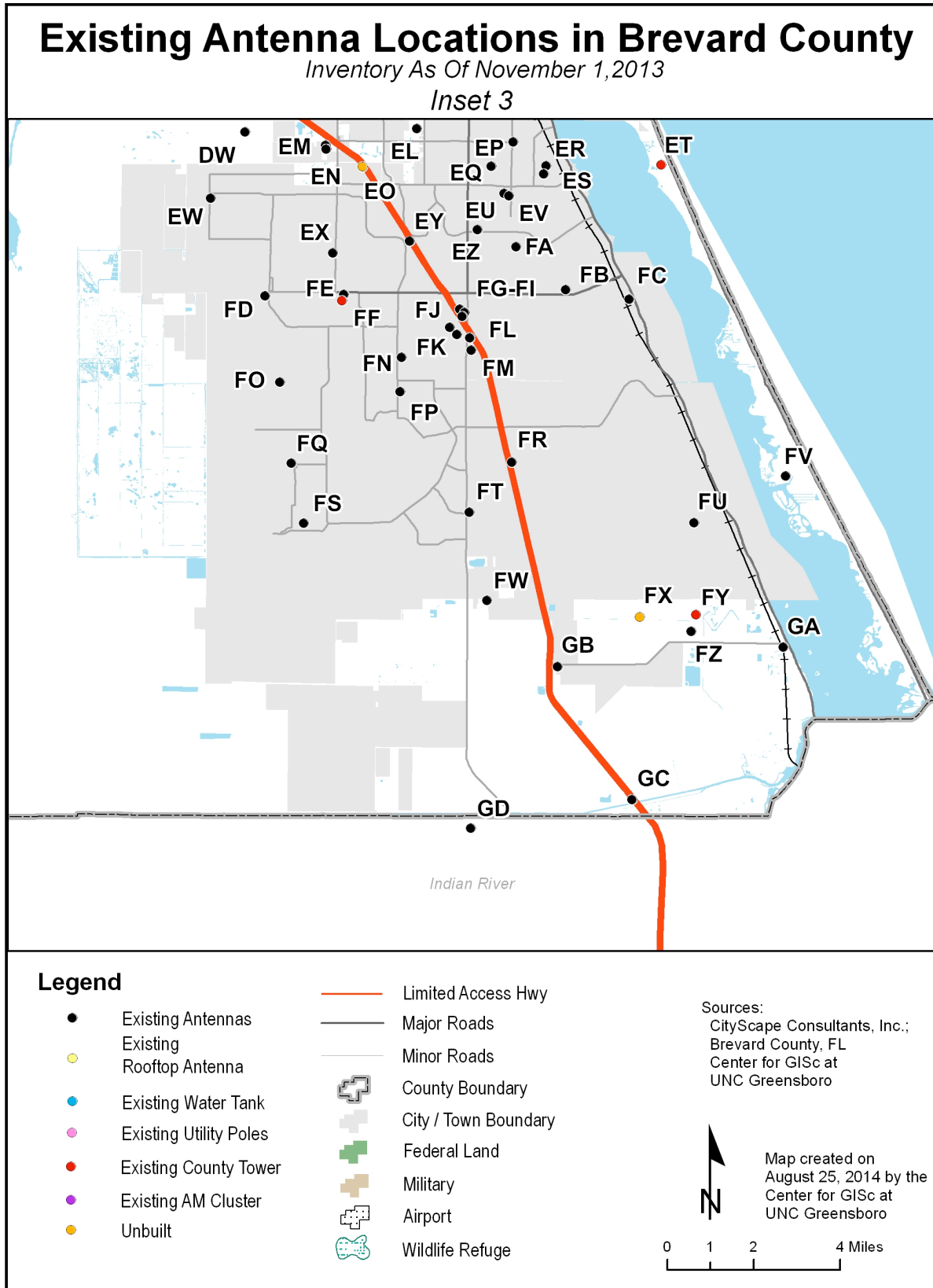


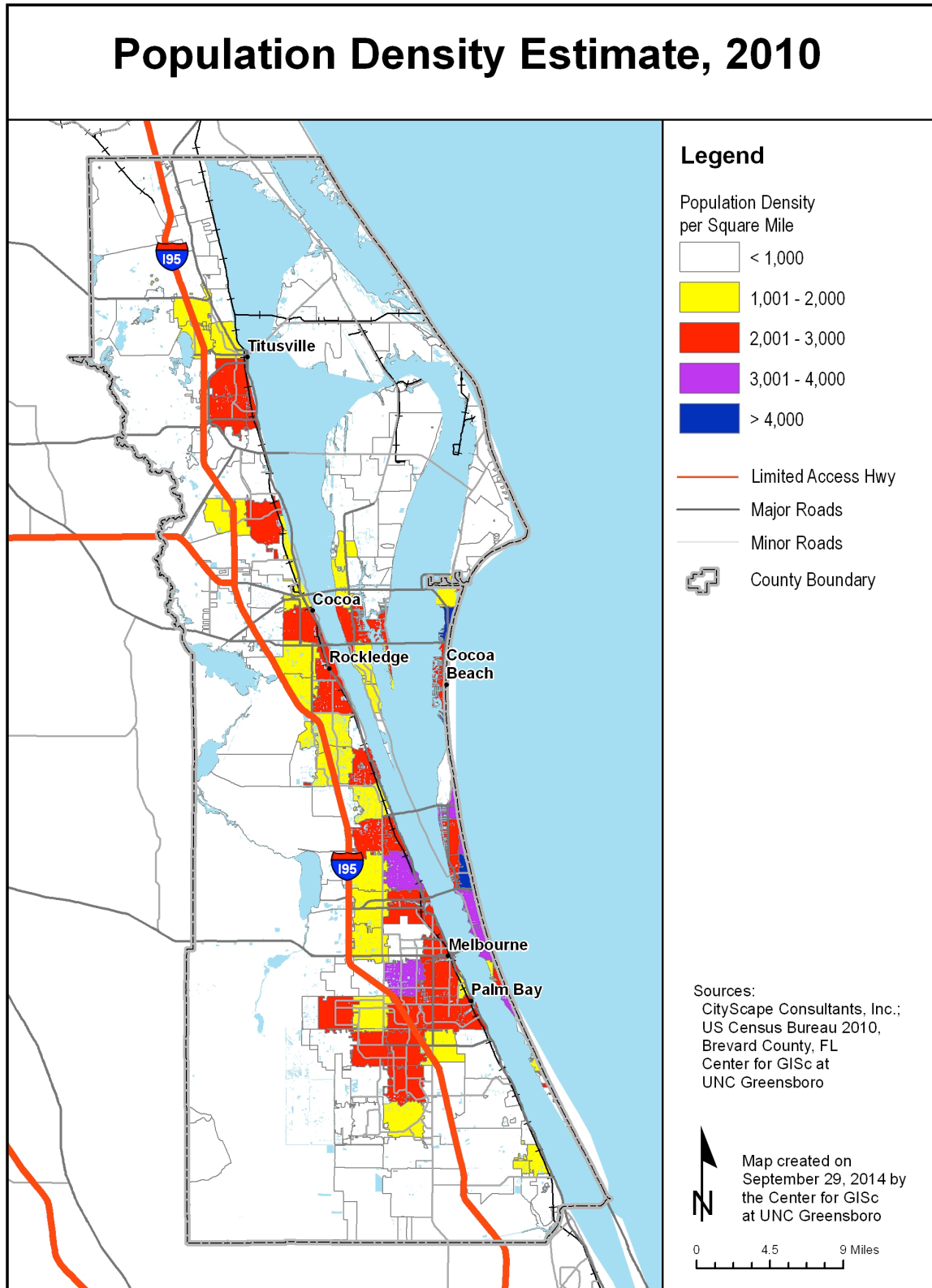
Figure 4: Existing antenna locations Inset Map 3

*Network coverage*

The primary objective of the first phase of network development, in the mid 1980's was creating coverage over a large service area. When network coverage is achieved wireless service providers begin to monitor the number of calls. Once the number of simultaneous calls reaches a predetermined maximum number, and the facility cannot support the subscriber base, the wireless network exceeds the capacity design of the system. Exceeding network capacity equates to overloading the network which results in lost service, dropped calls, rapid busy signals, and the inability to make calls.

Population location and density are important variables in wireless network design. CityScape realizes that growth rates vary between local community estimates and the United States Census; but for the purposes of this plan, CityScape uses the U.S. Census data. According to the U.S. Census Bureau, Block Group Data, the majority of Brevard County has population densities of less than 1,000 people per square mile. The highest population densities are east of the I-95 corridor and parallel to the Highway 1 corridor where population densities increase to 1,000 - 3,000 people per square mile. A few census blocks in the vicinity of the City of Melbourne have up to 4,000 people per square mile. And a few smaller areas north of Cocoa Beach and between Cocoa Beach and Melbourne Beach average over 4,000 persons per square mile. Figure 5 illustrates the U.S. Census Bureau's 2010 population densities by block group for Brevard County.





**Figure 5: Brevard population density by census block**



### **Future Antenna Site Projections Through 2024**

The newer and advancing technologies are changing how the wireless industry is electronically providing their services. Newer technologies known as 3G, 4G, LTE, Advanced Wireless Service (AWS) or high-speed broadband, requires more information to be sent and received within the same radio envelope than was used in the previous deployment stages of personal wireless services. The more data contained within the RF envelope makes it more important than ever to have as much signal density as possible. Increasing signal density requires more wireless facilities. Proximity of the infrastructure to the subscribers is becoming ever more relative to optimizing network services.

According to the U.S. Census QuickFacts the 2012 population estimate for Brevard County was 547,307. This is a 0.7 percent increase from the 2010 census. The Bureau of Economic and Business Research provides possible population projections for Brevard County over the next decade. The Bureau's medium population increase projection is 616,900; and a high projection indicates a possible population increase to 691,000. This higher projection represents an approximate 27 percent increase over the 2010 Census. For purposes of the master plan, CityScape is using the medium population increase projection to approximately 616,900 over the next ten years.

CityScape's prediction for future antenna deployment is based on network growth from the existing 188 antenna locations throughout the County. CityScape considers the present population estimate increase models for Brevard County; the current wireless market penetration rate; and the rate of wireless network evolution from 3G to 5G in making a 10-year prediction of the number of future antenna needed to provide wireless network coverage Countywide.

While the launch date of 5G is yet unknown it will be within the next ten years and will implement true high-speed data with download speeds in excess of today's standard 25 megabit speeds. With broadband speeds in this arena most all types of communications (from VoLTE to computer direct) and entertainment (from former Cable/Satellite TV and radio to first run motion pictures) will transition over to wireless systems. At that time few, if any new sites will be for coverage or over-capacity issues but will be proximity related. To maintain data speeds the number of subscribers, the distance from the wireless source and the type of data will be the primary design criteria. Very likely your car will have its own IP address.

To effectively and efficiently provide network coverage throughout the County over the next ten years CityScape anticipates it will require between 350 to 400 antenna locations to provide a comprehensive network to fill in the service coverage and capacity gaps. That is not 350 to 400 new tower facilities but antenna locations. The number of locations is controlled by the number of co-locations at each site. It is anticipated within ten years the personal wireless industry will change their methods of deployment from one service provider one antenna array to multiple service providers on one antenna array, which is called combining. Each service provider will

have more spectrum as TV stations are discontinued and that spectrum is transitioned to the personal wireless service providers. Antenna location estimation includes rooftop attachments, co-locations on existing towers and antenna attachments on new towers. This estimation also includes the variable of existing three-sector antenna arrays with 3 antennas being increased to 12 or more antennas per array with combining. Yearly increases cannot be anticipated to increase evenly as new technologies and customer demand on the network will control future deployments. Over the next 3 to 5 years the County should anticipate 3 to 5 new sites until 5G then you can expect higher numbers. Many will be the “small-cells” but will still be a part of the master planning process. The County can easily anticipate 20-25 co-locations/upgrades and antennas modifications (of any combination) per year over the next ten years. This estimation is based on the mathematics of the population density; subscriber base and usage; transient movement through the County and how many calls a base station can simultaneously serve at any given time.

#### *Location of future antenna sites*

During the November 18, 2013 workshop it was presented and discussed that different infrastructure types and heights be considered and encouraged in various geographic regions within the County. Specifically the option of shorter and more concealment type facilities along the coastline; medium tower heights and a mix of concealed and non concealed facilities in the urban area; and taller and mostly non concealed type facilities in the rural areas. CityScape researched this scenario and determined these geographic features can serve as boundaries for various tower types and heights of future wireless infrastructure. Minimal topography, linear north-south interstate and highway corridors and population development patterns parallel the shoreline and transportation corridors make these delineations possible. In an effort to minimize the visual impact throughout the county while still maximizing the new infrastructure CityScape recommends the following infrastructure and maximum heights for the three geographic regions as follows:

##### Coastal Area:

- The area of the barrier islands east of the Banana and Indian Rivers.
- Maximum tower height of 80'.
- Concealed infrastructure only.

##### Urban Area:

- Area where there are more than 100 addresses per square mile.
- Maximum tower height of 120'.
- Primarily concealed and monopole type towers based on existing land uses.

##### Rural Area:

- Area where there are fewer than 100 addresses per square mile.
- Maximum tower height of 199'.
- Generally all tower types permitted with guyed towers being the least favored type of infrastructure.

Figure 6 illustrates the coastal, urban and rural areas.

*Estimation of future antenna sites*

CityScape estimates by census block the number of sites that may be needed for planning purposes. The estimations are based on the mathematics of the population density; subscriber base and usage; daily transient movement throughout the County and how many calls a base station will simultaneously serve at any given time. The projections by census block include coverage, capacity, and broadband network objectives and includes the terrain, population and proposed maximum infrastructure height variables. The projection model that CityScape designed also factors in existing antenna support structure locations (towers, rooftops, tanks and utility poles) for maximum co-location opportunities in an effort to reduce the number of new multiple towers within the same geographic areas.

The census tracts where these new wireless facilities are projected are shown in Figure 7.

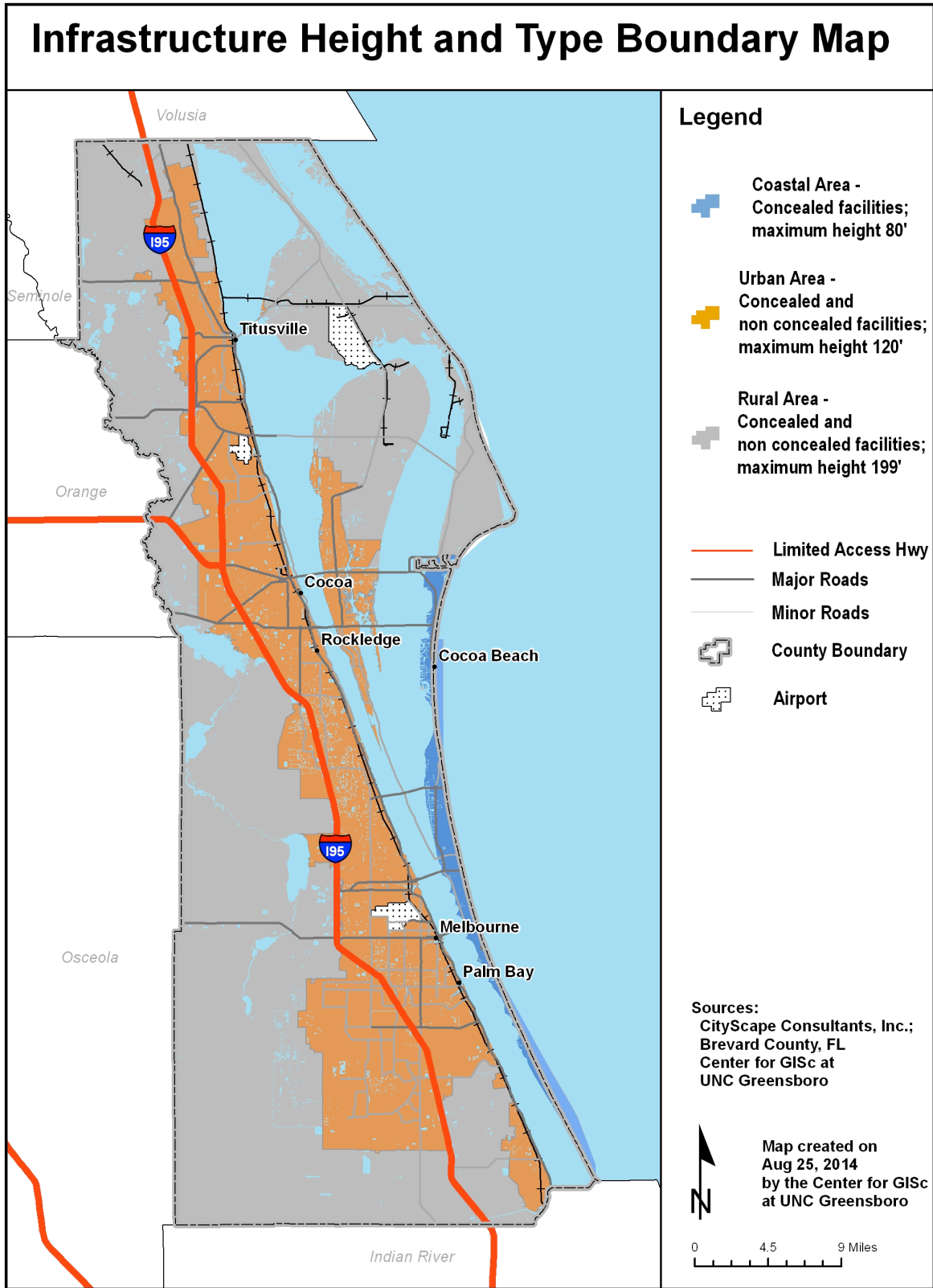


Figure 6: Height and infrastructure boundary map

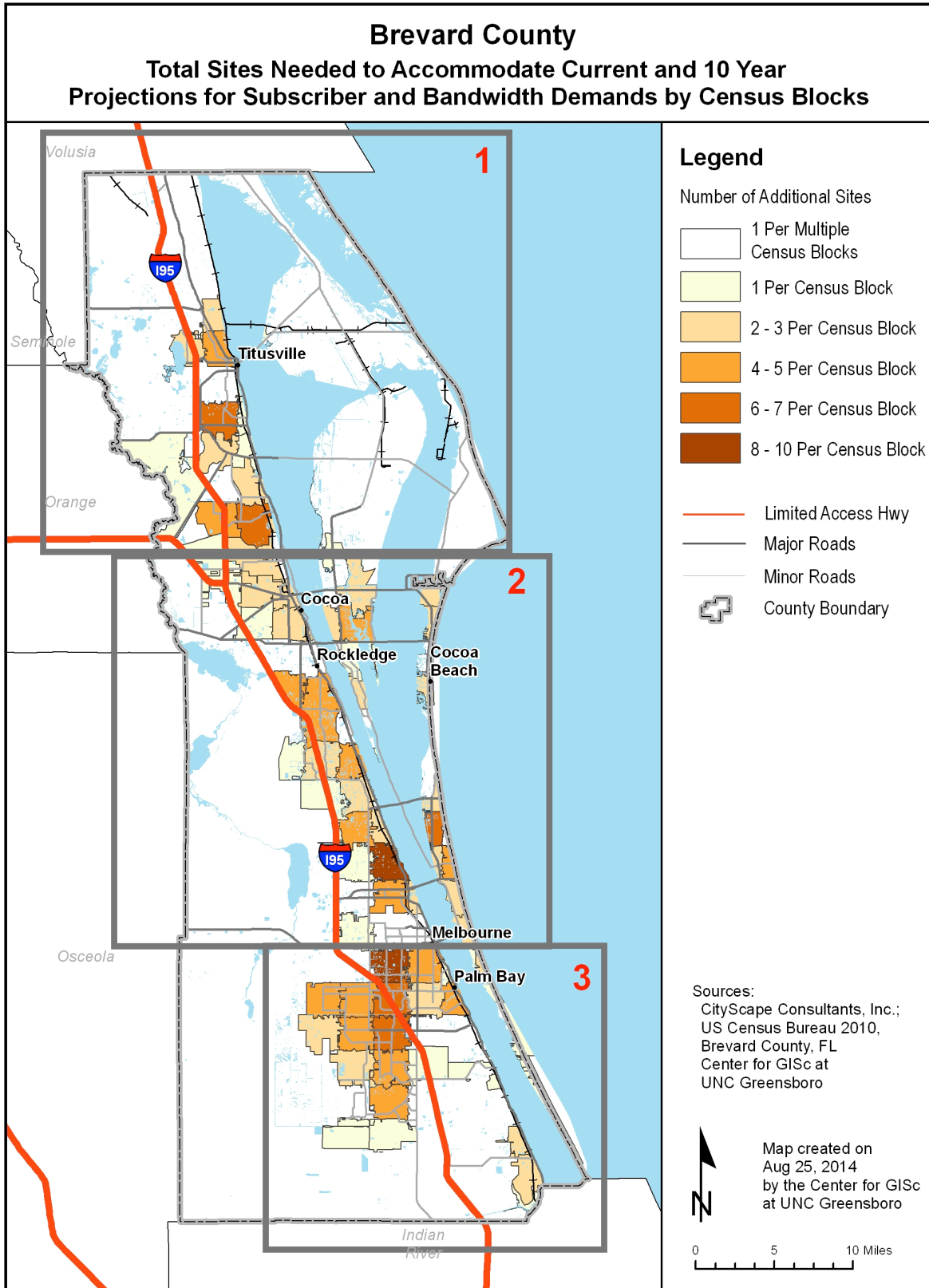


Figure 7: New wireless infrastructure projections by census block

## **County-Owned Properties**

Leasing public-owned lands assures the community the preference of concealment materials and technologies presently available to the industry. As public sites are developed, the infrastructure installed becomes the precedent of how future sites should be developed on private land. For example, many slick sticks and flagpole towers are available to the industry, as well as other creative ideas for concealment towers; some are more aesthetically pleasing and more practical than other types. As the local government utilizes these products, their applications become the standard for future tower sites on both public and private land. As public land sites are considered and utilized for these purposes, staff gains invaluable knowledge on how wireless sites are constructed, which will aid them in reviewing and processing future site plan designs and evaluations on both public and private properties. Leasing public lands for purposes of new wireless infrastructure can create new sources of public revenue. As new sites are developed on public land, the community generates lease revenue from that tower owner and tenant.

The County has affirmed their interest in maximizing the use of publicly owned lands and qualified all properties with a minimum size of 7,500 square feet as potentially useful properties. As a result of several conversations between CityScape and the County, it was decided that CityScape would label each property numerically for mapping purposes and cross reference each property by the assigned tax identification reference.

The County further clarified that in situations where multiple County-owned properties are contiguous to each other but individually the parcels are less than the 7,500 square feet; then CityScape is to combine these properties and treat them as one site with multiple tax identification references because combined these properties equal or exceed the minimum 7,500 square foot criteria.

Additionally, the County indicated that in cases when one of the contiguous properties is at or in excess of 7,500 square feet, but the adjacent parcels are less than 7,500 square feet, then CityScape is to identify all the contiguous parcels as one site with multiple tax identifications.

The County provided CityScape a list of 2,208 County-owned parcels for consideration of future wireless communication sites. Of the 2,208 properties, 761 parcels were eliminated because the size of the property did not meet the minimum 7,500 square foot lot size. The remaining 1,447 parcels retained equate to a total of 660 potential sites Countywide as possible locations for future towers and/or antenna attachments. The 660 site total includes individual parcels and combined parcels with multiple tax account numbers equal to or exceeding the 7,500 square foot minimum lot size. Next, CityScape mapped the 660 sites and CityScape and the County reviewed each one with with specific interest in the location relative to where new wireless infrastructure is projected over the next ten years through the master plan mapping process. CityScape and the County reviewed each property and eliminated 202 sites (most of which are EELS properties) leaving 458 potential County properties for consideration.

Given the large number of potential properties, CityScape sought a methodology to identify the best use for each of the 458 sites by the wireless industry given the proximity of each site to existing wireless infrastructure; population density and transportation networks; and future growth. Through this evaluation process CityScape was able to place each of the 458 sites into one of three of the following classifications: signal and subscriber need; subscriber need; or weak signal. A description of these classifications is provided in Table 4. The classification also serves as an order of priority of importance.

| CLASSIFICATION             | GEOGRAPHIC DESCRIPTION  |
|----------------------------|---|
| Signal and Subscriber Need | Areas with weak signal coverage, high subscriber demand and limited network capacity where additional infrastructure is greatly needed to improve multiple network design concerns. |
| Subscriber Need            | Areas with higher density population and significant travel corridors where additional infrastructure is needed to improve network capacity.  |
| Weak Signal                | Areas with acceptable or no signal coverage where additional infrastructure is needed to improved network coverage.   |

**Table 4: County-owned land classification description**

Not all of the properties that the County owns is located within the County’s zoning jurisdiction. For example the County owns properties within the zoning jurisdiction of Cape Canaveral, Titusville, Cocoa, Cocoa Beach, Melbourne, Melbourne Beach, Micco, Rockledge, Satellite Beach, Palm Bay, and Grant-Valkaria. On these particular sites, if the County wanted to install any wireless communication equipment, then the County would need to file a request with the community of underlying zoning jurisdiction for plan approval subject to their respective land use policies. That community may or may not approve the County’s request.

Of the 458 identified County owned sites, 114 are located within one of the local community’s zoning jurisdictions and outside of the zoning jurisdiction of the County. A summary of where these properties are generally located throughout the County is provided in Tables 5 and 6.

| <b>COUNTY-OWNED SITES INSIDE AND OUTSIDE COUNTY'S JURISDICTION</b> |                       |                    |                |               |
|--|-----------------------|--------------------|----------------|---------------|
| MAP  | SIGNAL/<br>SUBSCRIBER | SUBSCRIBER<br>NEED | WEAK<br>SIGNAL | SITE<br>TOTAL |
| Inset 1  | 44                    | 52                 | 96             | <b>192</b>    |
| Inset 2  | 50                    | 111                | 29             | <b>190</b>    |
| Inset 3  | 18                    | 23                 | 35             | <b>76</b>     |
| <b>TOTAL</b>   | <b>112</b>            | <b>186</b>         | <b>160</b>     | <b>458</b>    |

**Table 5: County-owned land site total by classification location summary**

| <b>COUNTY-OWNED SITES INSIDE COUNTY'S JURISDICTION</b> |                       |                    |                |               |
|--|-----------------------|--------------------|----------------|---------------|
| MAP  | SIGNAL/<br>SUBSCRIBER | SUBSCRIBER<br>NEED | WEAK<br>SIGNAL | SITE<br>TOTAL |
| Inset 1  | 37                    | 44                 | 96             | <b>177</b>    |
| Inset 2  | 32                    | 80                 | 24             | <b>136</b>    |
| Inset 3  | 10                    | 13                 | 8              | <b>31</b>     |
| <b>TOTAL</b>   | <b>79</b>             | <b>137</b>         | <b>128</b>     | <b>344</b>    |

**Table 6: County-owned land site total in County's zoning jurisdiction by classification location summary**

Analysis of where the 458 properties are located within the height boundary map is of equal importance to CityScape as well as having an understanding of the relationship between the County-owned land property classification and height boundary. This information will be useful in developing land use development standards. Tables 7 and 8 identify how many of the 458 County-owned sites are located within the coastal, urban and rural boundaries shown on Figure 6 and Figures 8-11.



| <b>COUNTY-OWNED SITES INSIDE AND OUTSIDE COUNTY'S JURISDICTION</b> |              |            |            |            |
|--|--------------|------------|------------|------------|
| MAP  | COASTAL AREA | URBAN AREA | RURAL AREA | SITE TOTAL |
| Inset 1  | 1            | 100        | 91         | <b>192</b> |
| Inset 2  | 25           | 145        | 20         | <b>190</b> |
| Inset 3  | 16           | 38         | 22         | <b>76</b>  |
| <b>Total</b>   | <b>42</b>    | <b>283</b> | <b>133</b> | <b>458</b> |

**Table 7: County-owned site totals by boundary location summary**

| <b>COUNTY-OWNED SITES INSIDE COUNTY'S JURISDICTION</b> |              |            |            |            |
|--|--------------|------------|------------|------------|
| MAP  | COASTAL AREA | URBAN AREA | RURAL AREA | SITE TOTAL |
| Inset 1  | 0            | 86         | 91         | <b>177</b> |
| Inset 2  | 13           | 103        | 20         | <b>136</b> |
| Inset 3  | 16           | 14         | 1          | <b>31</b>  |
| <b>Total</b>   | <b>29</b>    | <b>203</b> | <b>112</b> | <b>344</b> |

**Table 8: County-owned site totals within County's zoning jurisdiction by boundary location summary**

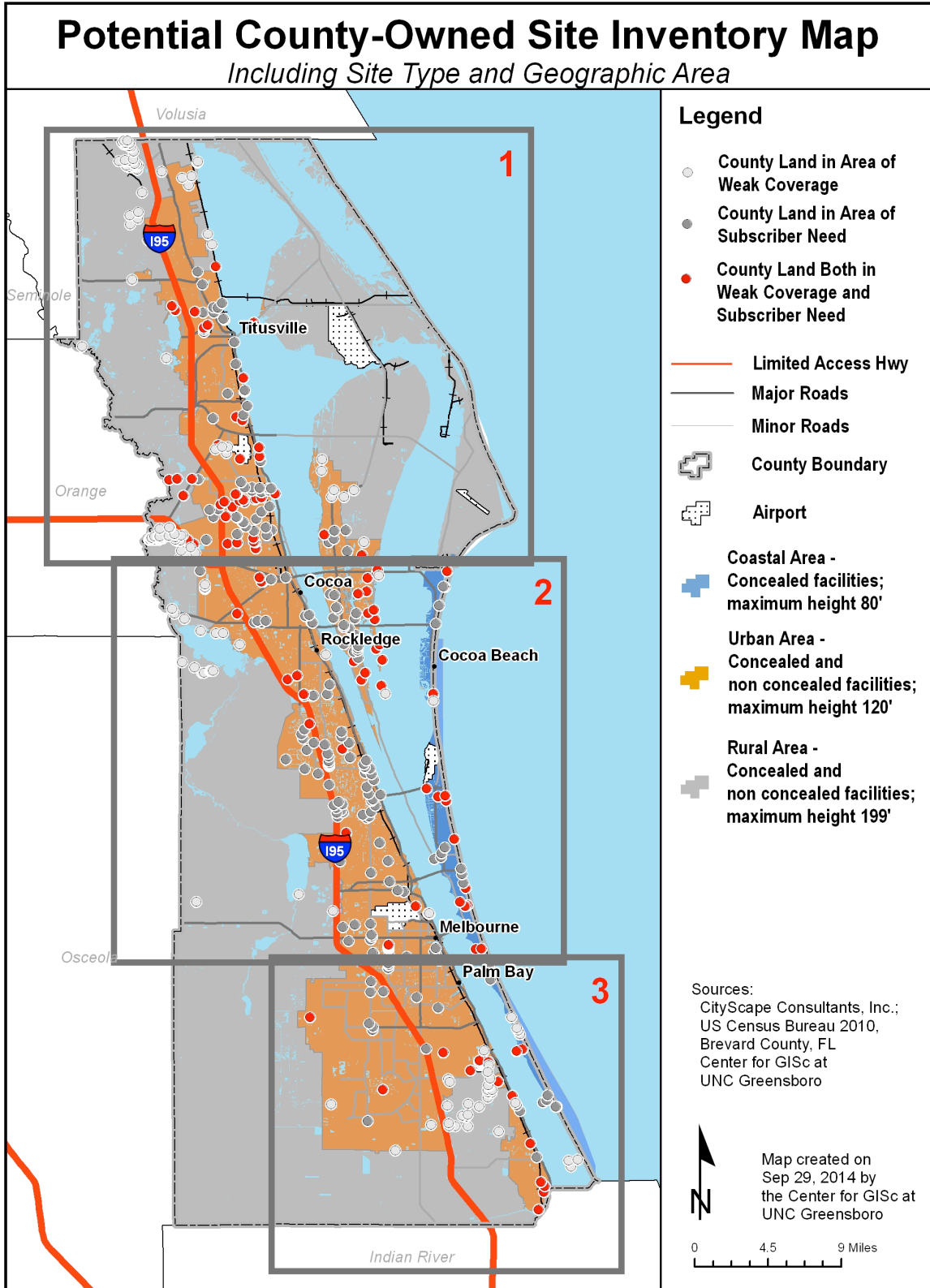
Table 9 provides an analysis of the total number of County-owned sites by the classification and height boundary; and the number of County-owned sites within (In) and outside (Out) of the county's zoning jurisdiction.

| <b>COUNTY-OWNED SITES INSIDE AND OUTSIDE COUNTY'S JURISDICTION</b> |     |                       |               |               |                 |               |               |                 |               |               |            |
|--|-----|-----------------------|---------------|---------------|-----------------|---------------|---------------|-----------------|---------------|---------------|------------|
|  |     | SIGNAL/<br>SUBSCRIBER |               |               | SUBSCRIBER NEED |               |               | WEAK SIGNAL     |               |               |            |
| MAP<br>INSET   |     | COASTAL<br>AREA       | URBAN<br>AREA | RURAL<br>AREA | COASTAL<br>AREA | URBAN<br>AREA | RURAL<br>AREA | COASTAL<br>AREA | URBAN<br>AREA | RURAL<br>AREA | TOTAL      |
| 1  | In  | 0                     | 31            | 6             | 0               | 43            | 1             | 0               | 12            | 84            | <b>177</b> |
|  | Out | 1                     | 6             | 0             | 0               | 8             | 0             | 0               | 0             | 0             | <b>15</b>  |
| 2  | In  | 8                     | 23            | 1             | 5               | 75            | 0             | 0               | 5             | 19            | <b>136</b> |
|  | Out | 6                     | 12            | 0             | 5               | 26            | 0             | 1               | 4             | 0             | <b>54</b>  |
| 3  | In  | 3                     | 7             | 0             | 6               | 7             | 0             | 7               | 0             | 1             | <b>31</b>  |
|  | Out | 0                     | 8             | 0             | 0               | 10            | 0             | 0               | 5             | 22            | <b>45</b>  |
| In   |     | 11                    | 61            | 7             | 11              | 125           | 1             | 7               | 17            | 104           | 344        |
| Out  |     | 7                     | 26            | 0             | 5               | 44            | 0             | 1               | 9             | 22            | 114        |
| <b>TOTAL</b>   |     | <b>18</b>             | <b>87</b>     | <b>7</b>      | <b>16</b>       | <b>169</b>    | <b>1</b>      | <b>8</b>        | <b>26</b>     | <b>126</b>    | <b>458</b> |

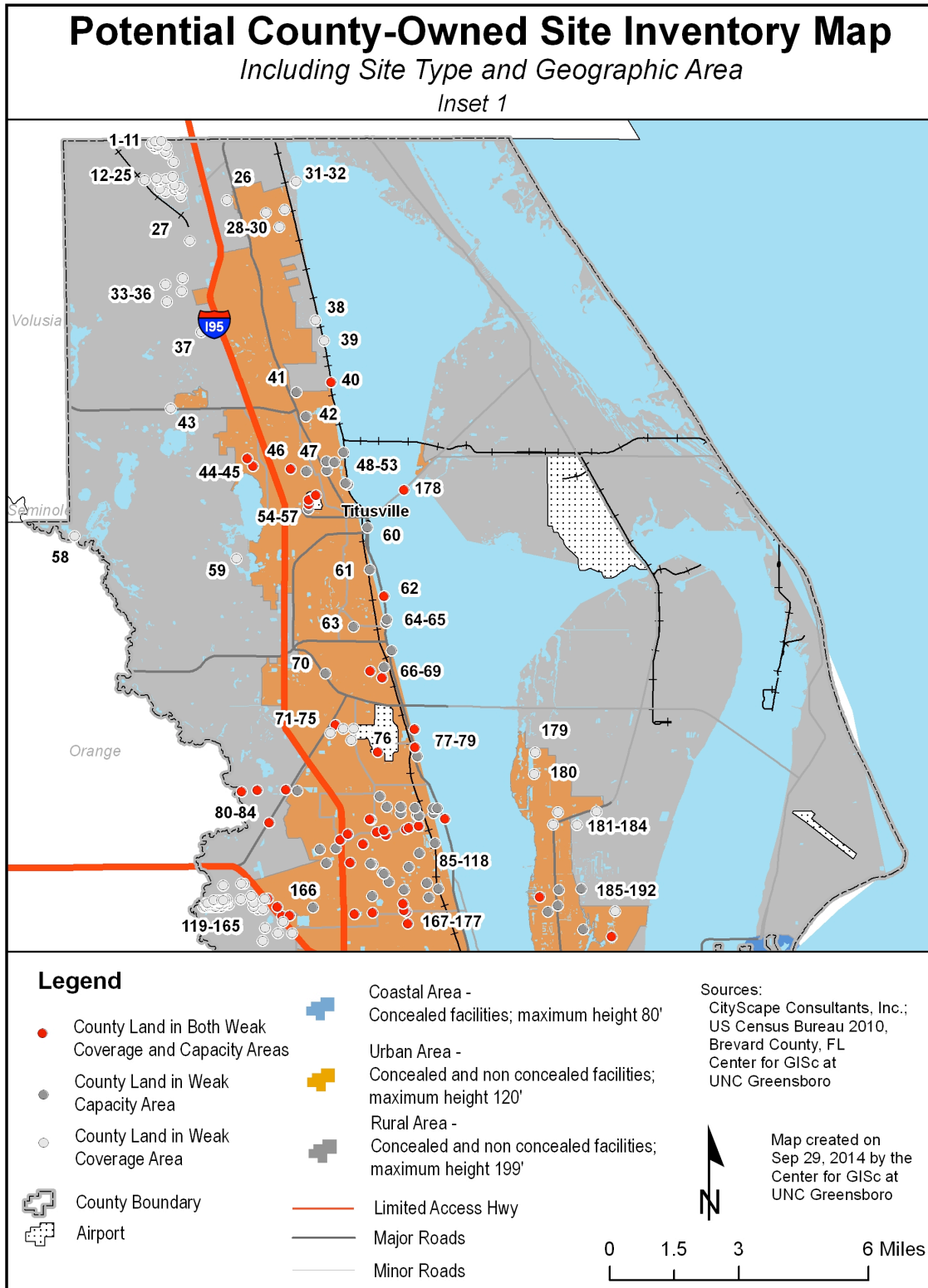
**Table 9: County-owned site totals by classification and boundary location summary and zoning jurisdiction**

Figures 8-11 illustrates the location of the County-owned sites that could potentially be used for future wireless infrastructure. The 458 County-owned lands are identified by either a red, dark gray, or light gray dot. The red dot identifies a signal and subscriber location; dark gray indicates a subscriber needed location and light gray represents a weak signal location.

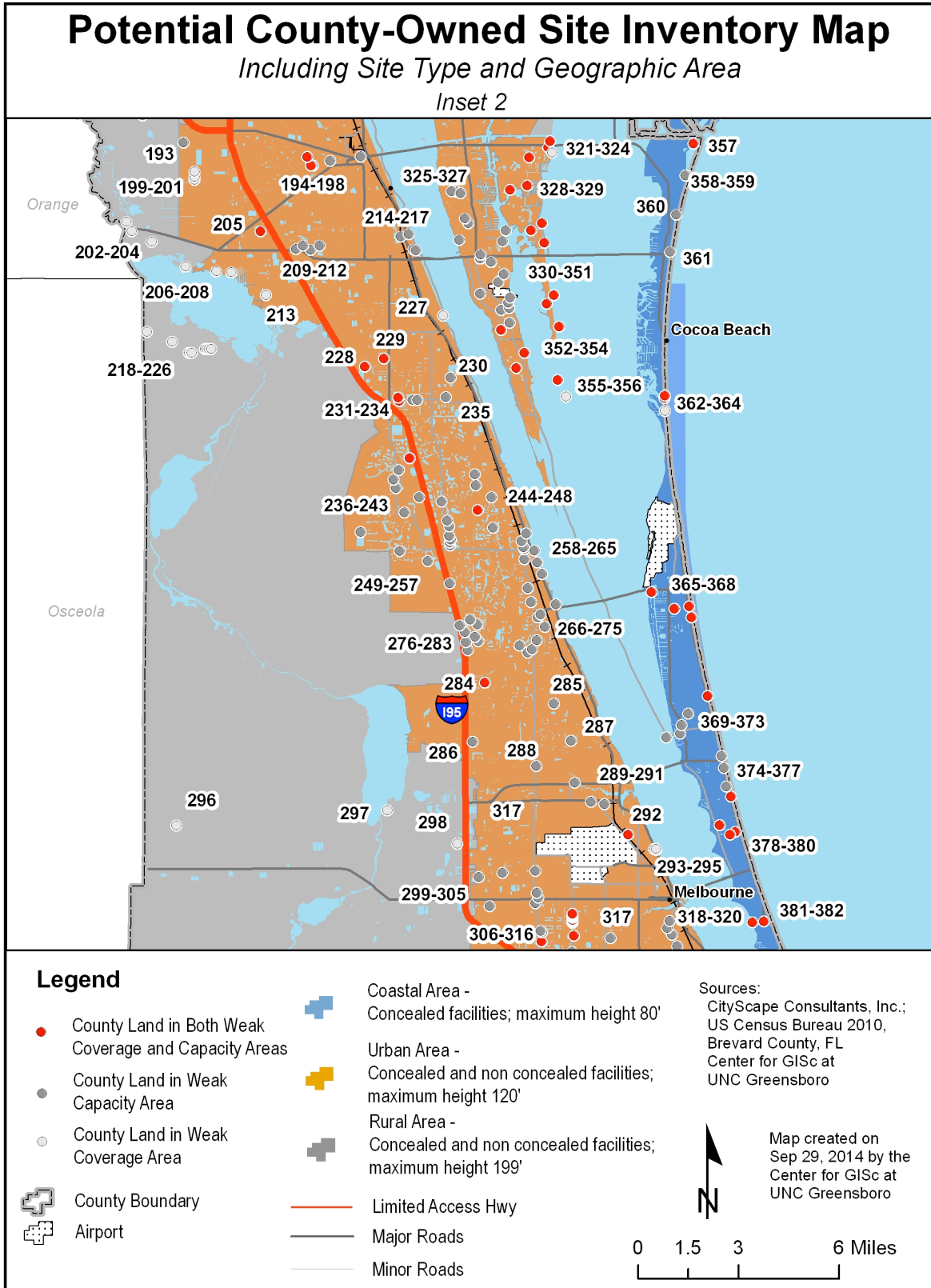
CityScape used 100 addresses per square miles as a calculating threshold because when this specific number is mapped out it generally matches the same urban and rural geographic boundary classifications. Using the address density rather than specific geographic boundaries parallels *more accurately* with how the industry determines where new infrastructure is going to be needed because the industry monitors their subscriber base. The greater the number of subscribers in a geographic area the more the necessity for new infrastructure. Thus CityScape used this methodology because it eliminated arbitrary geographic boundaries and made the boundaries more mathematically equivalent with industry standards. This is why some County properties may be located in an area that generally “looks/appears” to be in a rural area but actually could have an “urban” classification. A comprehensive list of the County-owned sites is provided in Appendix A.



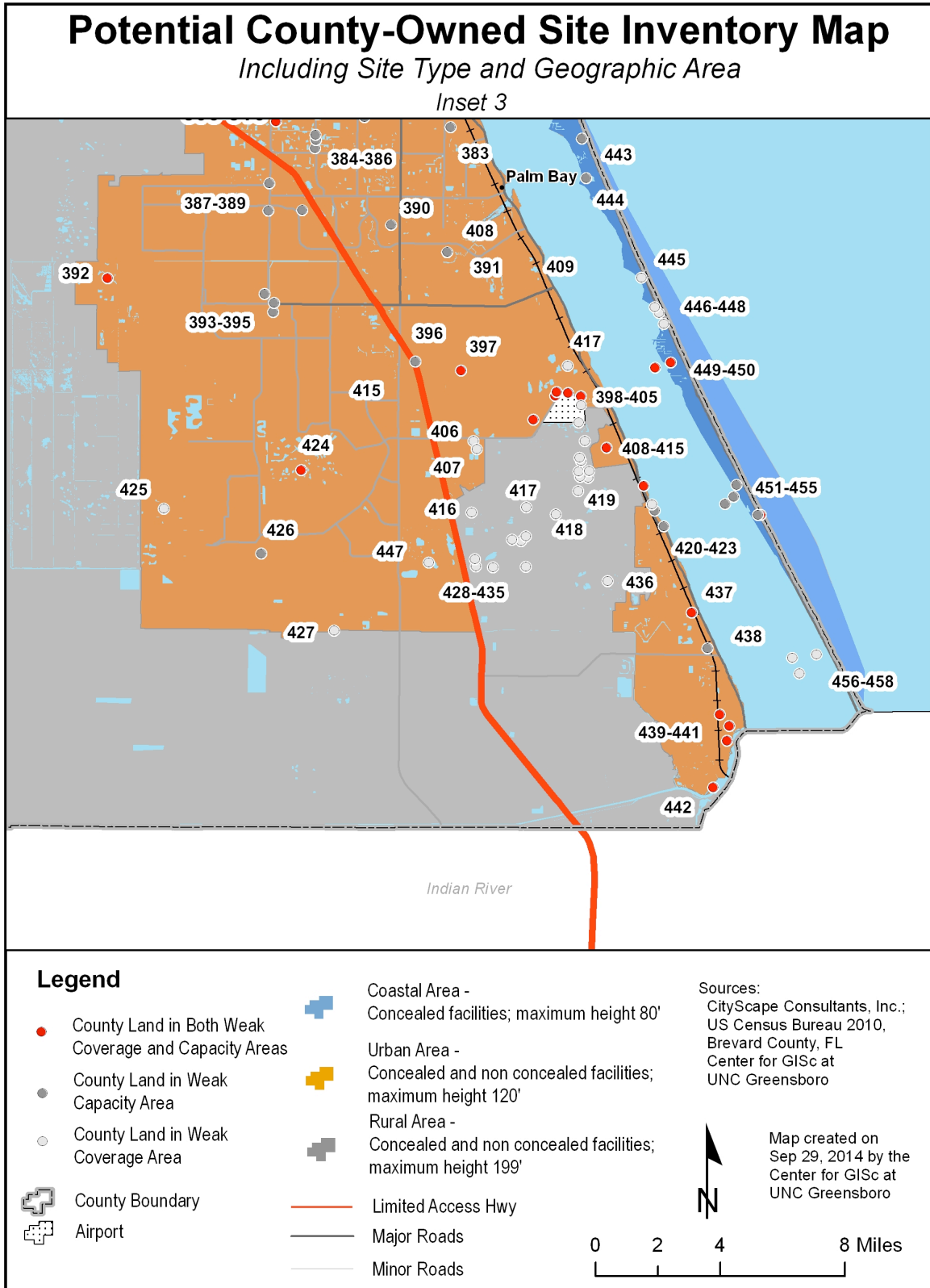
**Figure 8: Overview of potential County-owned site locations for new wireless infrastructure**



**Figure 9: Potential County-owned site locations for new wireless infrastructure for Inset 1**



**Figure 10: Potential County-owned site locations for new wireless infrastructure for Inset 2**



**Figure 11: Potential County-owned site locations for new wireless infrastructure for Inset 3**

The potential network coverage from new infrastructure from the County-owned sites is illustrated in Figures 12. In these figures theoretical propagation coverage from existing known wireless network antenna locations within the County's zoning is shown in the standard yellow to blue pattern. Antenna locations outside the County's zoning jurisdiction and the corresponding theoretical propagation coverage is shown in orange hues. Theoretical propagation coverage from the 458 County-owned sites is shown in red hues.

The theoretical propagation from then known antenna heights is based on the known tower height which is site specific for each antenna location. Theoretical propagation from the 458 County-owned sites is based on the region in which the site is located. County-owned sites are calculated with an antenna mounting elevations based on the following: 80' for coastal areas; 120' for urban areas; and 199' or rural areas.

In some geographic areas there are clusters of County-owned land sites in close proximity to each other and located near an existing wireless antenna facility. In these cases the existing theoretical antenna propagation from the existing antenna is shown in the yellow to blue hues and the County-owned site is shown as just a red dot. The propagation in these instances is not shown from the County-owned site to keep the map from looking cluttered.

Figure 12 is designed using the high megahertz frequency variable.



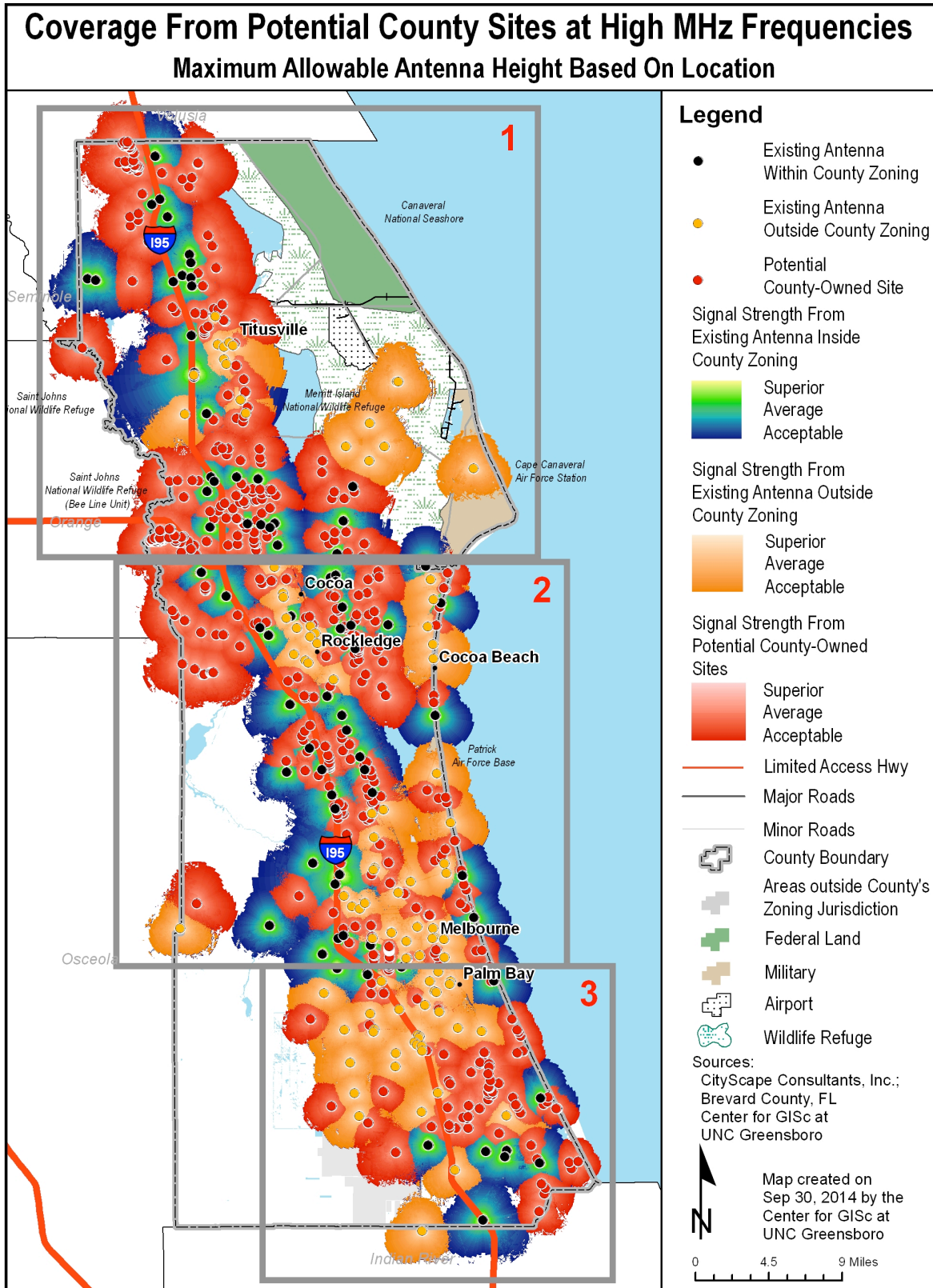


Figure 12: Theoretical propagation from existing known antenna and potential county-owned infill sites



## **Wireless Telecommunications Master Planning and Public Policy**

Wireless telecommunications master planning is an approach taken to reveal how the wireless service industry has initiated deployment patterns throughout the community and how to best regulate future infrastructure installations. Primary goals for public policy based on the master planning process include:

- Protection of community aesthetics by planning for well-sited, well-designed, and when necessary, concealed facilities so that the infrastructure fits better into the landscape of the community.
- Management over the number and placement of all antennas and antenna structure facilities, associated equipment (including buildings and compound areas) and ancillary equipment to promote efficient service delivery and avoid an unnecessary number of telecommunication facilities.
- Addressing safety of telecommunication facilities and avoid potential damage to people and property.
- Provisions to support an organized and efficient means for the wireless service industry and public infrastructure to reach the citizenry and subscriber base Countywide.
- Land use development strategies and design considerations.

The master plan specifically addresses the following land use development standards thus enabling the County to establish maximum height boundaries for specific geographic regions of the County.

### *Height*

A determining factor in the location and design of a telecommunication facility is the facility height and height of the ancillary antennas. From a service standpoint, antenna height is important since signal transmission between facilities relies on line-of-sight. Buildings and trees can block or weaken that signal transmission; therefore, companies often seek approval for facilities that allow antenna heights to be above any obstructions. From a community appearance standpoint, height is important because it can affect facility visibility. The Master Plan identifies three geographic areas in Brevard County and recommends the maximum height standard for each area throughout the County's zoning jurisdiction as follows: coastal area 80'; urban area 120'; rural area 199'.

### *Number of facilities*

Based on the master plan analysis and assuming the use of current technology and future broadband demands on the existing networks, CityScape predicts the need for 350 to 400 antenna locations over the next ten years. CityScape uses census blocks to help identify geographic areas with less desirable coverage and capacity and the County can anticipate the growth in these regions.

### *Visibility and aesthetics*

Over the years Brevard County citizenry have voiced concerns about the typical non-concealed telecommunication facility as unattractive, especially when near residential and recreational areas. The master plan height boundary analysis recommends concealed only facilities in the coastal area; concealed and non-concealed facilities in the urban areas and rural areas. CityScape also recommends the use of concealed only facilities within and near residential areas, parks, and other scenic areas regardless of the geographic boundary of the underlying property. CityScape supports the use of the monopole as the only non concealed type tower in the urban area, and the use of the lattice tower and monopole only in the rural areas.

### *Concerns of tower failure*

Tall telecommunication facilities with antennas mounted high on the facility may be subject to wind and related natural occurrences, which could lead to structural failure or potential breaks. Ordinances typically address hazards such as these through setback requirements based on the facility height and setback ratios of 1:1 or 2:1. Requiring this type of setback can be a barrier to entry due to the significant perimeter setback. The use of breakpoint technology in facility design (design that causes the tower to break at a predetermined point to minimize its impact when under stress) can be a solution to using the underlying setbacks; or a 1:1 setback from the breakpoint to the top of the tower.

### *Hierarchy of preferred locations*

The overall goal of the listing of the hierarchy of preferred locations is to site and design facilities so they are as inconspicuous as possible. In general, antennas mounted on existing facilities are generally preferred to new antennas mounted on new facilities; and non-residential locations are better than residential locations because such facilities are less noticeable and more accepted by the public; and the use of public land over private land can be beneficial to the entire community. Hierarchies should emphasize the preferred location and preferred type of facilities. The most preferred option is listed first with the least preferred option last.

Brevard County has several options for consideration when developing a hierarchy for the County. One option is targeting existing towers and sites identified in the master plan as preferred locations for new antenna. A second option puts an emphasis on the classification of the type of site needed and a third option would be a blend of infrastructure types and locations. The following is an example of a hierarchy:

1. Concealed attached antenna.
2. Co-Location of antenna on existing telecommunication facility.
3. Non-concealed attached antenna in private utility easement (on an existing utility pylon structure).
4. Telecommunication facility on a site identified in the master plan on property in non-residential area/district.
  - a) Concealed (e.g. faux tree, flagpole, banner pole, etc.).

- b) Other.
5. New telecommunication facility on property not identified in the master plan inventory in a non-residential area/district.
  - a) Concealed (e.g. faux tree, flagpole, banner pole, etc.).
  - b) Monopole (allowed in urban and rural areas only).
  - c) Lattice (allowed in rural areas only).
6. Concealed telecommunication facility in residential area/district.
  - a) On sites identified in the land inventory of the master plan.
  - b) On sites not identified in the land inventory of the master plan.

*Policies and recommendations*

The following policies and recommendations are proposed to promote and address the master plan and the goals, location, and draft preferred hierarchy provided above.

- Provide guidance and assistance to telecommunication facility applicants in the siting and design of proposed facilities, consistent with the hierarchy of preferred locations listed in this plan.
- Require pre-application discussions and/or meetings to review, comment on, and guide the siting and design of proposed facilities.
- Require minimum submittal standards.
- Assist applicants in identifying potential locations by maintaining and making available a current master plan inventory of existing telecommunication facilities.
- Promote properties identified in the master plan as the most suitable for siting telecommunication facilities and create incentives for their use.
- Identify other potential locations for siting telecommunication facilities consistent with the hierarchy of preferred locations and telecommunication facility types.
- Provide a streamlined process for facilities that meet siting and design standards.
- Establish a tiered approval process that incentivizes applicants to propose telecommunication facilities in preferred locations using a preferred design with administrative approval, while requiring other proposals to secure County approval.
- Require shorter and concealed facilities in the coastal boundary and residential areas.
- Allow taller facilities in the urban non-residential areas. The increased visual impact of taller facilities with more antenna arrays should be a consideration with this approach.
- Telecommunication facilities should be sited to minimize visual impacts from road rights-of-way and neighborhoods.
- The maps included in this master plan are not all-inclusive and the Ordinance should contain provisions allowing other opportunities to be reviewed on a case-by-case basis.

*Require techniques to minimize the visual impacts of telecommunication facilities.*

- Require applicants for new telecommunication facilities to evaluate the feasibility of collocating new antennas and equipment on an existing structure or structures. On

buildings, encourage installations that are appropriately scaled and hidden within existing architectural features.

- Require applicants to submit a visual analysis, such as a balloon test, and if visible to the public propose measures to mitigate the visual impact.
- Require that telecommunication facilities blend with the surroundings in shape, color, material, and texture.
- Require security fencing and landscape screening material around the compound area to match that found in the vicinity.
- Other than signage specifically required by law, prohibit any unnecessary markings, advertising or promotional signage on telecommunication facilities.
- Telecommunication facilities should be of an appropriate mass and scale with the surrounding property, neighborhood, and community.
- Limit the height of new telecommunication facilities.
- Prohibit the use of guyed facilities except for broadcast facilities.

*Telecommunication facilities can be designed to ensure public safety from hazards and noise.*

- Require that the design of new telecommunication facilities, antenna modifications and co-locations comply with current building requirements.
- Protect people and property near telecommunication facilities from structural failure by maintaining the minimum/maximum setback requirements based on the adjoining land use.
- Incorporate breakpoint technology.
- When power generators or other noise sources are proposed at telecommunication facilities, applicants shall demonstrate compliance with County noise ordinance requirements.
- Require monitoring of all telecommunication facilities to ensure they are being properly maintained.

*Require the removal of abandoned telecommunication facilities.*

- Require telecommunication facility owners to notify the County when operations cease at a site. Telecommunication facilities that have not been used by any carrier for a six (6) month period should comply with abandonment provisions that provide for dismantling and removal of a facility.
- Require telecommunication facility owners to bear the cost for removal of abandoned telecommunication facilities.

*Fees established and collected for the permitting, monitoring and inspection of telecommunication facilities should ensure full cost recovery for the County.*

- The County should continue the current application review fee structure, which in addition to the fee for staff review; applicants bear the cost of a technical review of the telecommunication facility, site upgrade, etc. by an outside consultant working on behalf of the County.
- The County should coordinate with the Property Appraiser's Office its property

assessment records to ensure that telecommunication facilities are fully valued as site improvements, with the County receiving appropriate tax revenue from them.

*Telecommunication facilities can be a potential source of revenue for the County.*

- Where possible, the County should pursue lease agreements with telecommunication companies on designated sites within the master plan inventory that meet coverage needs.
- County-owned properties can be sorted and categorized in many ways including:
  - Listing the sites alphabetically by inset map and applying development standards according on a case by case basis as required by the hierarchy and submittal process.
  - Grouping the County-owned land sites by classification realizing that sites located as signal and subscriber need locations are likely going to be desirable sites by the industry. Predetermining and pre-approving the type and height of the infrastructure for each of these 140 sites and having an expedited approval process for these properties will benefit the County and the industry.

## **Design Guidelines**

The County is primarily concerned with the appearance of the telecommunication facility and whether it blends with the surroundings; therefore, suggested design guidelines follow. These guidelines are not all-inclusive and applicants are encouraged to propose creative solutions that meet the intent of the Master Plan.

### *Concealed telecommunication facilities*

- Concealed facilities are preferred.
- New concealed facilities should blend with the surroundings and avoid being conspicuous, such as a slick stick or a flagpole - neither of which should be excessively tall over neighboring trees and buildings and a flagpole type should reasonably resemble a typical flagpole height.
- The surrounding environment (e.g. trees, landscaping, fencing and buildings) should be used to the maximum extent possible to conceal the telecommunication compound area.
- Concealed telecommunication facility types should vary in the County to avoid too many of any one particular type.

### *Non-concealed telecommunication facilities (monopoles)*

- New lattice towers can only be permitted within the rural area following sufficient justification.
- A monopole should be sited among other elements to reduce its visibility, such as, among a stand of trees or behind the principal building on the same zone lot (if applicable).
- As appropriate, monopoles should be colored to match their foreground or background

architecture or vegetation.

*Antennas on buildings and other non-tower structures*

- Antennas on rooftops should be screened with materials that are transparent to the RF signal and mitigate the visual impact.
- Flush mounted antennas can be concealed to blend with the building wall. Flush mounting on a building wall and painted is not concealed but is a method to reduce the visibility of the antenna on the building.
- To verify that other structures, such as water tanks, parking lot light poles, telephone poles, streetlight poles, athletic field light poles, etc., can accommodate antennas, a structural analysis should be required before antenna installation is to be permitted. To the extent possible the antenna should be flush mounted and not interfere with vehicular or pedestrian visibility.

*Cables and feed lines*

- Cable runs along the ground should be placed underground.
- If the cable runs are located above ground, they should be hidden from public view.
- Cables and feed lines shall not be mounted to the exterior of a building or structure.
- In monopole type facilities (e.g. slick stick, faux tree, painted pole, etc.) cables and feed lines shall be installed inside the pole.

*Equipment cabinets and compound areas*

- Interiors of existing adjacent buildings can be a location for equipment cabinets.
- Access to equipment cabinets and compound areas shall be limited to authorized personal only and remain gated and locked at all times.
- Building rooftop compound area screening should be architecturally compatible with the building.
- Ground level equipment must be screened with security fencing and landscaping.
- The landscape material should match or compliment the surrounding material.
- Ground level compound areas should be of sufficient height to screen the equipment and, if applicable, match the material(s) and color(s) of the adjoining building.
- Ground level compound areas shall not remove any required parking spaces, required buffer areas, or encroach into any easements.
- Pole mounted equipment shall be small, low profile and flush mounted.
- Additionally, the equipment shall be mounted high enough off the ground to not interfere with pedestrian, bicycle, and vehicle traffic.

CityScape does not promote regulations for wireless network deployment solely by zoning districts because of the complications of treating all service providers functionally equivalent (as required by the Telecommunications Act) using this traditional zoning methodology. Rather, CityScape encourages the use of the hierarchy, zoning table and a permitting process with a prescription of development standards that achieve the goals and objectives of the community.

### **Notice of Proposed Rule Making**

There is currently pending before the Federal Communications Commission a Notice of Proposed Rule Making (“NPRM”) “Improving Wireless Facilities Siting Policies” WT Docket 13-238, released September 26, 2013. The NPRM solicited comments from the wireless industry, local government and other stakeholders on a number of siting issues and policies which the FCC intends to establish by an Order arising from the NPRM sometime in the future. It is anticipated that the FCC's Order will have the effect of pre-empting or modifying local regulation of certain wireless siting matters, as the NPRM addresses wireless issues, including (but not limited) to such items as:

- DAS (Distributed Antenna Systems) and Small Cell Deployment.
- Temporary Wireless Facilities.
- Definition of an “eligible facilities request” for co-location under 47 USC §1455(a) (a/k/a “Section 6409”).
- Definition of “substantial change” under the same statute.
- Effect of local government's failure to act on applications after applicable shot clock limits have been exceeded.
- Ability to impose local zoning standards on “eligible facilities requests”.

As a result, it is anticipated that the zoning regulations being adopted now will require revision and updating after the FCC Order arising from the NPRM is released, and subject to any judicial challenge to that Order.

## **Appendix A**

### **County-Owned Sites**

Disclaimer: Not all of the Brevard County sites designated in the enclosed inventory may be available as of the date of publication of this Master Plan or thereafter and alternate properties may become available that are not designated in the enclosed inventory. Please contact Brevard County to verify the availability of any public property site.



No Fill = Brevard owned sites within Brevard County zoning jurisdiction

Gray Fill = Brevard County owned sites outside Brevard County zoning jurisdiction

Pink Fill = Propagation Signal deficiency

Green Fill = Coastal, Urban and Rural Region

| SITE ID | TAX ACCOUNT NUMBER | ADDRESS/LOCATION  | ASSET NAME  | CUSTODIAN DEPT.           | ZONING | COMPLPLAN | POTENTIAL USE RESTRICTION | RECOMMENDATION                        | SIGNAL & SUBSCRIBER | SUBSCRIBER NEED | WEAK COVERAGE | COASTAL | URBAN | RURAL |
|---------|--------------------|---|---|---------------------------|--------|-----------|---------------------------|---------------------------------------|---------------------|-----------------|---------------|---------|-------|-------|
| 1       | 2003315            | West of I-95, South of Stuck Way Road                         | TAX DEED - SURPLUS /ATLANTIC INT'L INVESTMENT CORP. Vacant        | Public Works (Trans. Eng) | AU     | AGRIC     | See Aerial Photo          | Monopole 199'; Black Slick Stick 140' |                     |                 | 1             |         |       | 1     |
| 2       | 2003316            | West of I-95, South of Stuck Way Road                         | TAX DEED - SURPLUS /ATLANTIC INT'L INVESTMENT CORP. Vacant        | Public Works (Trans. Eng) | AU     | AGRIC     | See Aerial Photo          | Monopole 199'; Black Slick Stick 140' |                     |                 | 1             |         |       | 1     |
|         | 2004415            | West of I-95, South of Stuck Way Road                         | VACANT TAX DEED - SURPLUS /ATLANTIC INT'L INVESTMENT CORP. Vacant | Public Works (Trans. Eng) | GU     | AGRIC     | See Aerial Photo          |                                       |                     |                 |               |         |       |       |
|         | 2004417            | West of I-95, South of Stuck Way Road                         | VACANT TAX DEED - SURPLUS /ATLANTIC INT'L INVESTMENT CORP. Vacant | Public Works (Trans. Eng) | AU     | AGRIC     | See Aerial Photo          |                                       |                     |                 |               |         |       |       |
|         | 2004418            | West of I-95, South of Stuck Way Road                         | VACANT TAX DEED - SURPLUS /ATLANTIC INT'L INVESTMENT CORP. Vacant | Public Works (Trans. Eng) | AU     | AGRIC     | See Aerial Photo          |                                       |                     |                 |               |         |       |       |
|         | 2004419            | West of I-95, South of Stuck Way Road                         | VACANT TAX DEED - SURPLUS /ATLANTIC INT'L INVESTMENT CORP. Vacant | Public Works (Trans. Eng) | AU     | AGRIC     | See Aerial Photo          |                                       |                     |                 |               |         |       |       |
| 3       | 2004414            | West of I-95, South of Stuck Way Road                         | VACANT TAX DEED - SURPLUS /ATLANTIC INT'L INVESTMENT CORP. Vacant | Public Works (Trans. Eng) | AU     | AGRIC     | See Aerial Photo          | Monopole 199'; Black Slick Stick 140' |                     |                 | 1             |         |       | 1     |
| 4       | 2003321            | West of I-95, South of Stuck Way Road                         | TAX DEED - SURPLUS /ATLANTIC INT'L INVESTMENT CORP. Vacant        | Public Works (Trans. Eng) | AU     | AGRIC     | See Aerial Photo          | Monopole 199'; Black Slick Stick 140' |                     |                 | 1             |         |       | 1     |
|         | 2003322            | West of I-95, South of Stuck Way Road                         | TAX DEED - SURPLUS /ATLANTIC INT'L INVESTMENT CORP. Vacant        | Public Works (Trans. Eng) | AU     | AGRIC     | See Aerial Photo          |                                       |                     |                 |               |         |       |       |
| 5       | 2003319            | West of I-95, South of Stuck Way Road                         | TAX DEED - SURPLUS /ATLANTIC INT'L INVESTMENT CORP. Vacant        | Public Works (Trans. Eng) | AU     | AGRIC     | See Aerial Photo          | Monopole 199'; Black Slick Stick 140' |                     |                 | 1             |         |       | 1     |
|         | 2003320            | West of I-95, South of Stuck Way Road                         | TAX DEED - SURPLUS /ATLANTIC INT'L INVESTMENT CORP. Vacant        | Public Works (Trans. Eng) | AU     | AGRIC     | See Aerial Photo          |                                       |                     |                 |               |         |       |       |
| 6       | 2003335            | West of I-95, South of Stuck Way Road                         | TAX DEED - SURPLUS /ATLANTIC INT'L INVESTMENT CORP. Vacant        | Public Works (Trans. Eng) | AU     | AGRIC     | See Aerial Photo          | Monopole 199'; Black Slick Stick 140' |                     |                 | 1             |         |       | 1     |
| 7       | 2003317            | West of I-95, South of Stuck Way Road                         | TAX DEED - SURPLUS /ATLANTIC INT'L INVESTMENT CORP. Vacant        | Public Works (Trans. Eng) | AU     | AGRIC     | See Aerial Photo          | Monopole 199'; Black Slick Stick 140' |                     |                 | 1             |         |       | 1     |
|         | 2003318            | West of I-95, South of Stuck Way Road                         | TAX DEED - SURPLUS /ATLANTIC INT'L INVESTMENT CORP. Vacant        | Public Works (Trans. Eng) | AU     | AGRIC     | See Aerial Photo          |                                       |                     |                 |               |         |       |       |
|         | 2003323            | West of I-95, South of Stuck Way Road                         | TAX DEED - SURPLUS /ATLANTIC INT'L INVESTMENT CORP. Vacant        | Public Works (Trans. Eng) | AU     | AGRIC     | See Aerial Photo          |                                       |                     |                 |               |         |       |       |
|         | 2003324            | West of I-95, South of Stuck Way Road                         | TAX DEED - SURPLUS /ATLANTIC INT'L INVESTMENT CORP. Vacant        | Public Works (Trans. Eng) | AU     | AGRIC     | See Aerial Photo          |                                       |                     |                 |               |         |       |       |
|         | 2003325            | West of I-95, South of Stuck Way Road                         | TAX DEED - SURPLUS /ATLANTIC INT'L INVESTMENT CORP. Vacant        | Public Works (Trans. Eng) | AU     | AGRIC     | See Aerial Photo          |                                       |                     |                 |               |         |       |       |
| 8       | 2003332            | West of I-95, South of Stuck Way Road                         | TAX DEED - SURPLUS /ATLANTIC INT'L INVESTMENT CORP. Vacant        | Public Works (Trans. Eng) | AU     | AGRIC     | See Aerial Photo          | Monopole 199'; Black Slick Stick 140' |                     |                 | 1             |         |       | 1     |
| 9       | 2003262            | North West of Stuckway Road, West of I-95                     | VACANT ( TAX DEED 95-25 JAMES HERSHMAN)                           | A.M. Surplus              | AU     | AGRIC     |                           | Monopole 199'; Black Slick Stick 140' |                     |                 | 1             |         |       | 1     |
| 10      | 2003370            | West of I-95, South of Stuck Way Road                         | TAX DEED - SURPLUS /ATLANTIC INT'L INVESTMENT CORP. Vacant        | Public Works (Trans. Eng) | AU     | AGRIC     | See Aerial Photo          | Monopole 199'; Black Slick Stick 140' |                     |                 | 1             |         |       | 1     |
|         | 2003371            | West of I-95, South of Stuck Way Road                         | TAX DEED - SURPLUS /ATLANTIC INT'L INVESTMENT CORP. Vacant        | Public Works (Trans. Eng) | AU     | AGRIC     | See Aerial Photo          |                                       |                     |                 |               |         |       |       |
| 11      | 2003806            | North West of Stuckway Road, West of I-95 adjacent to 2003807 | VACANT - TAX DEED 95-27 BRADLEY RAY WILSON                        | A.M. Surplus              | AU     | AGRIC     |                           | Monopole 199'; Black Slick Stick 140' |                     |                 | 1             |         |       | 1     |
|         | 2003807            | North West of Stuckway Road, West of I-95 adjacent to 2003806 | VACANT - TAX DEED 95-27 BRADLEY RAY WILSON                        | A.M. Surplus              | AU     | AGRIC     |                           |                                       |                     |                 |               |         |       |       |
| 12      | 2000018            | West of I-95, South of Stuck Way Road                         | TAX DEED - SURPLUS /ATLANTIC INT'L INVESTMENT CORP. Vacant        | Public Works (Trans. Eng) | GU     | AGRIC     | See Aerial Photo          | Monopole 199'; Black Slick Stick 140' |                     |                 | 1             |         |       | 1     |
| 13      | 2003993            | West of I-95, South of Stuck Way Road                         | TAX DEED - SURPLUS /ATLANTIC INT'L INVESTMENT CORP. Vacant        | Public Works (Trans. Eng) | GU     | AGRIC     | See Aerial Photo          | Monopole 199'; Black Slick Stick 140' |                     |                 | 1             |         |       | 1     |
| 14      | 2003999            | West of I-95, South of Stuck Way Road                         | TAX DEED - SURPLUS /ATLANTIC INT'L INVESTMENT CORP. Vacant        | Public Works (Trans. Eng) | GU     | AGRIC     | See Aerial Photo          | Monopole 199'; Black Slick Stick 140' |                     |                 | 1             |         |       | 1     |
|         | 2004000            | West of I-95, South of Stuck Way Road                         | TAX DEED - SURPLUS /ATLANTIC INT'L INVESTMENT CORP. Vacant        | Public Works (Trans. Eng) | GU     | AGRIC     | See Aerial Photo          |                                       |                     |                 |               |         |       |       |
| 15      | 2004001            | West of I-95, South of Stuck Way Road                         | TAX DEED - SURPLUS /ATLANTIC INT'L INVESTMENT CORP. Vacant        | Public Works (Trans. Eng) | GU     | AGRIC     | See Aerial Photo          | Monopole 199'; Black Slick Stick 140' |                     |                 | 1             |         |       | 1     |
| 16      | 2004003            | West of I-95, South of Stuck Way Road                         | TAX DEED - SURPLUS /ATLANTIC INT'L INVESTMENT CORP. Vacant        | Public Works (Trans. Eng) | GU     | AGRIC     | See Aerial Photo          | Monopole 199'; Black Slick Stick 140' |                     |                 | 1             |         |       | 1     |
| 17      | 2004101            | West of I-95, South of Stuck Way Road                         | TAX DEED - SURPLUS /ATLANTIC INT'L INVESTMENT CORP. Vacant        | Public Works (Trans. Eng) | GU     | AGRIC     | See Aerial Photo          | Monopole 199'; Black Slick Stick 140' |                     |                 | 1             |         |       | 1     |
| 18      | 2004032            | West of I-95, South of Stuck Way Road                         | TAX DEED - SURPLUS /ATLANTIC INT'L INVESTMENT CORP. Vacant        | Public Works (Trans. Eng) | GU     | AGRIC     | See Aerial Photo          | Monopole 199'; Black Slick Stick 140' |                     |                 | 1             |         |       | 1     |
|         | 2004033            | West of I-95, South of Stuck Way Road                         | TAX DEED - SURPLUS /ATLANTIC INT'L INVESTMENT CORP. Vacant        | Public Works (Trans. Eng) | GU     | AGRIC     | See Aerial Photo          |                                       |                     |                 |               |         |       |       |
| 19      | 2004061            | West of I-95, South of Stuck Way Road                         | TAX DEED - SURPLUS /ATLANTIC INT'L INVESTMENT CORP. Vacant        | Public Works (Trans. Eng) | GU     | AGRIC     | See Aerial Photo          | Monopole 199'; Black Slick Stick 140' |                     |                 | 1             |         |       | 1     |
|         | 2004062            | West of I-95, South of Stuck Way Road                         | TAX DEED - SURPLUS /ATLANTIC INT'L INVESTMENT CORP. Vacant        | Public Works (Trans. Eng) | GU     | AGRIC     | See Aerial Photo          |                                       |                     |                 |               |         |       |       |
| 20      | 2004134            | West of I-95, South of Stuck Way Road                         | TAX DEED - SURPLUS /ATLANTIC INT'L INVESTMENT CORP. Vacant        | Public Works (Trans. Eng) | GU     | AGRIC     | See Aerial Photo          | Monopole 199'; Black Slick Stick 140' |                     |                 | 1             |         |       | 1     |
|         | 2004135            | West of I-95, South of Stuck Way Road                         | TAX DEED - SURPLUS /ATLANTIC INT'L INVESTMENT CORP. Vacant        | Public Works (Trans. Eng) | GU     | AGRIC     | See Aerial Photo          |                                       |                     |                 |               |         |       |       |
| 21      | 2004154            | West of I-95, South of Stuck Way Road                         | TAX DEED - SURPLUS /ATLANTIC INT'L INVESTMENT CORP. Vacant        | Public Works (Trans. Eng) | GU     | AGRIC     | See Aerial Photo          | Monopole 199'; Black Slick Stick 140' |                     |                 | 1             |         |       | 1     |
|         | 2004155            | West of I-95, South of Stuck Way Road                         | TAX DEED - SURPLUS /ATLANTIC INT'L INVESTMENT CORP. Vacant        | Public Works (Trans. Eng) | GU     | AGRIC     | See Aerial Photo          |                                       |                     |                 |               |         |       |       |
|         | 2004156            | West of I-95, South of Stuck Way Road                         | TAX DEED - SURPLUS /ATLANTIC INT'L INVESTMENT CORP. Vacant        | Public Works (Trans. Eng) | GU     | AGRIC     | See Aerial Photo          |                                       |                     |                 |               |         |       |       |

No Fill = Brevard owned sites within Brevard County zoning jurisdiction

Gray Fill = Brevard County owned sites outside Brevard County zoning jurisdiction

Pink Fill = Propagation Signal deficiency

Green Fill = Coastal, Urban and Rural Region

| SITE ID | TAX ACCOUNT NUMBER | ADDRESS/LOCATION  | ASSET NAME  | CUSTODIAN DEPT.           | ZONING    | COMPLAN     | POTENTIAL USE RESTRICTION | RECOMMENDATION   | SIGNAL & SUBSCRIBER | SUBSCRIBER NEED | WEAK COVERAGE | COASTAL | URBAN | RURAL |
|---------|--------------------|---|---|---------------------------|-----------|-------------|---------------------------|--|---------------------|-----------------|---------------|---------|-------|-------|
|         | 2004157            | West of I-95, South of Stuck Way Road                       | TAX DEED - SURPLUS /ATLANTIC INT'L INVESTMENT CORP. Vacant            | Public Works (Trans. Eng) | GU        | AGRIC       | See Aerial Photo          |  |                     |                 |               |         |       |       |
| 22      | 2004147            | West of I-95, South of Stuck Way Road                       | TAX DEED - SURPLUS /ATLANTIC INT'L INVESTMENT CORP. Vacant            | Public Works (Trans. Eng) | GU        | AGRIC       | See Aerial Photo          | Monopole 199'; Black Slick Stick 140'  |                     |                 | 1             |         |       | 1     |
| 23      | 2004144            | West of I-95, South of Stuck Way Road                       | VACANT  | Asset Mgt                 | GU        | AGRIC       |                           | Monopole 199'; Black Slick Stick 140'  |                     |                 | 1             |         |       | 1     |
| 24      | 2004159            | West of I-95, South of Stuck Way Road                       | TAX DEED - SURPLUS /ATLANTIC INT'L INVESTMENT CORP. Vacant            | Public Works (Trans. Eng) | GU        | AGRIC       | See Aerial Photo          | Monopole 199'; Black Slick Stick 140'  |                     |                 | 1             |         |       | 1     |
|         | 2004160            | West of I-95, South of Stuck Way Road                       | TAX DEED - SURPLUS /ATLANTIC INT'L INVESTMENT CORP. Vacant            | Public Works (Trans. Eng) | GU        | AGRIC       | See Aerial Photo          |  |                     |                 |               |         |       |       |
| 25      | 2004178            | West of I-95, South of Stuck Way Road                       | TAX DEED - SURPLUS /ATLANTIC INT'L INVESTMENT CORP. Vacant            | Public Works (Trans. Eng) | GU        | RES 1       | See Aerial Photo          | Monopole 199'; Black Slick Stick 140'  |                     |                 | 1             |         |       | 1     |
|         | 2004179            | West of I-95, South of Stuck Way Road                       | TAX DEED - SURPLUS /ATLANTIC INT'L INVESTMENT CORP. Vacant            | Public Works (Trans. Eng) | GU        | RES 1       | See Aerial Photo          |  |                     |                 |               |         |       |       |
| 26      | 2005346            | 4055 Magoon Ave Park, Mims- pond and dirt road on it        | Parrish Park Scottsmoor 4055 MAGOON AVE PARK, MIMS 32754              | Asset Mgt                 | PUD       | RES 1       |                           | Monopole 199'; Black Slick Stick 140'  |                     |                 | 1             |         |       | 1     |
|         | 2005347            | 4055 Magoon Ave Park, Mims- pond and dirt road on it        | Parrish Park Scottsmoor 4055 MAGOON AVE PARK, MIMS 32754              | Asset Mgt                 | PUD       | RES 1       |                           |  |                     |                 |               |         |       |       |
|         | 2005345            | 4055 Magoon Avenue, Scottsmoor                              | Parrish Park Scottsmoor 4055 MAGOON AVE PARK, MIMS 32754              | North Parks Rec Maint     | GML       | REC         | FRDAP                     |  |                     |                 |               |         |       |       |
| 27      | 2000898            | North of Hwy 46, West of I-95 (Indian River Park)           | VACANT-TAX DEED 95-18 JOHN BOUCHER                                    | A.M. Surplus              | GU        | AGRIC       |                           | Monopole 199'  |                     |                 | 1             |         |       | 1     |
| 28      | 2005110            | Johns Road Pond West  | RETENTION POND, SCOTTSMOOR  | Natural Resources         | AU        | RES 1       | SW Pond                   | Monopole 120'; Slick Stick 100'  |                     |                 | 1             |         | 1     |       |
| 29      | 2005191            | 3031 Flounder Creek, Mims                                   | RETENTION POND, SCOTTSMOOR  | Natural Resources         | AU        | RES 1       | SW Pond                   | Slick Stick 120'   |                     |                 | 1             |         | 1     |       |
| 30      | 2005109            | East end of Johns Rd, Mims                                  | RETENTION POND, SCOTTSMOOR  | Natural Resources         | AU        | RESIDENTIAL | SW Pond                   | Monopole 120'  |                     |                 | 1             |         | 1     |       |
| 31      | 2000278            | 2400 Huntington Avenue, Scottsmoor                          | SCOTTSMOOR ING HUNTINGTON AVE-SCOTTSMOOR                              | North Parks Rec Maint     | GML       | AGRIC       |                           | Flag Pole 80-100'; Light or Banner Pole 80-100'                              |                     |                 | 1             |         |       | 1     |
| 32      | 2000277            | End of Huntington ave, North of Mims, East of US-1          | VACANT  | Asset Mgt                 | GML       | AGRIC       |                           | Flag Pole; Light/Banner Pole; or Slick Stick 80-100'                         |                     |                 | 1             |         |       | 1     |
| 33      | 2001104            | North of Hwy 46, West of I-95 (Indian River Park)           | VACANT- TAX DEED 95-21 GIL CHAMPAGNE                                  | A.M. Surplus              | GU        | AGRIC       |                           | Monopole; 199'   |                     |                 | 1             |         |       | 1     |
| 34      | 2002346            | North of SR46, West of I-95 Between D.Johnson road and I-95 | VACANT-TAX DEED - SURPLUS / GAR G. BISHOP                             | Housing & Human Svcs      | AGR       | AGRIC       | Flood, Wet, Road Access   | Monopole; 199'   |                     |                 | 1             |         |       | 1     |
| 35      | 2001055            | West of 95, South of Lloyd Street                           | DONATED POWELL & THIENEMANN   | Public Works              | GU        | AGRIC       | Possibility               | Monopole; 199' on western side of property                                   |                     |                 | 1             |         |       | 1     |
| 36      | 2001147            | North of Hwy 46, West of I-95 (Indian River Park)           | VACANT-TAX DEED 95-22 ARDEN & THELMA NEAL                             | A.M. Surplus              | GU        | AGRIC       |                           | Monopole; 199'   |                     |                 | 1             |         |       | 1     |
| 37      | 2100058            | West of I-95, North of 46                                   | VACANT  | A.M. Surplus              | TR2       |             |                           | Monopole 175'; Black Slick Stick 140'  |                     |                 | 1             |         |       | 1     |
| 38      | 2000484            | 3900 Pinter Road, Mims                                      | PK SITE PINTER PARCEL 3900 PINTER RD MIMS COL                         | North Parks Rec Maint     | GML       | RES         |                           | Monopole; 199' (not very accessible on other side of railroad tracks)        |                     |                 | 1             |         |       | 1     |
|         | 2000485            | near river and train tracks, North of Mims, East of US-1    | VACANT-FRACTIONAL PARCEL - PART ON EAST & WEST SIDE OF TRAIN TRACKS   | Asset Mgt                 | AU        | AGRIC       |                           |  |                     |                 |               |         |       |       |
|         | 2005074            | Lionel Rd by river, North of Mims, East of US-1             | VACANT  | Asset Mgt                 | RRMH-1    | RES 1:2.5   |                           |  |                     |                 |               |         |       |       |
|         | 2005075            | Lionel Rd by river, North of Mims, East of US-1             | VACANT  | Asset Mgt                 | RRMH-1    | RES 1:2.5   |                           |  |                     |                 |               |         |       |       |
|         | 2005076            | Lionel Rd by river, North of Mims, East of US-1             | VACANT  | Asset Mgt                 | RRMH-1    | RES 1:2.5   |                           |  |                     |                 |               |         |       |       |
|         |                    |   |   |                           |           |             |                           |  |                     |                 |               |         |       |       |
| 39      | 2000484            | 3900 Pinter Road, Mims                                      | PK SITE PINTER PARCEL 3900 PINTER RD MIMS COL                         | North Parks Rec Maint     | GML       | RES         |                           | Monopole; 199' (not very accessible on other side of railroad tracks)        |                     |                 | 1             |         |       | 1     |
|         | 2000485            | near river and train tracks, North of Mims, East of US-1    | VACANT - FRACTIONAL PARCEL - PART ON EAST & WEST SIDE OF TRAIN TRACKS | Asset Mgt                 | AU        | AGRIC       |                           |  |                     |                 |               |         |       |       |
|         | 2101938            | along river east of I-95, south of Stuck Way                | VACANT - FORTENBERRY STW PROJECT PULTE HOME                           | MIRA                      | AU        | RES 1:2.5   |                           |  |                     |                 |               |         |       |       |
| 40      | 2103212            | 210 Jones Avenue, Mims                                      | MIMS BOAT RAMP-2010 JONES AVE-MIMS                                    | North Parks Rec Maint     | GML       | RECREATION  |                           | Monopole; 175' or Slick Stick; 140'  | 1                   |                 |               |         |       | 1     |
| 41      | 2103350            | Wiley Rd and Marigold Av, Mims                              | WATER TOWER-WILEY RD-MIMS   | Utility Services          | GML       |             | None known                | Water Tank Attachment; Flag Pole 100'  |                     | 1               |               |         | 1     |       |
| 42      | 2103438            | 2329 Harry T. Moore Avenue, Mims                            | CYLER PARK/HUNNICUTT/2337 H.T.MOORE AVE.                              | North Parks Rec Maint     | AU        | RES         |                           | Flag Pole; 80-100'; Light/Banner Pole 80-100'; Light Stanchions at ball park |                     | 1               |               |         | 1     |       |
| 43      | 2110842            | 5900 SR 46, Mims  | SIX MILE CREEK PARK-MIMS  | North Parks Rec Maint     | AU        | AGRIC/RES   |                           | Monopole; 175' or Slick Stick; 140'  |                     |                 | 1             |         |       | 1     |
|         | 2101611            | West of I-95, North of Dairy Rd, Titusville                 | POND  | Asset Mgt                 | EU-2      | RES 15      |                           | Slick Stick; 100-120'  | 1                   |                 |               |         | 1     |       |
| 44      | 2111655            | 4500 Lancaster Lane Trails, Titusville                      | VACANT. 4500 LANCASTER LN TRAILS, TITUSVILLE 32796                    | Asset Mgt                 | AU        | RES 4       |                           |  |                     |                 |               |         |       |       |
| 45      | 2111655            | 4500 Lancaster Lane Trails, Titusville                      | VACANT. 4500 LANCASTER LN TRAILS, TITUSVILLE 32796                    | Asset Mgt                 | AU        | RES 4       |                           | Slick Stick; 100-120'  | 1                   |                 |               |         | 1     |       |
| 46      | 2111723            | on Dairy Road near Singleton, Titusville                    | VACANT  | Asset Mgt                 | AU        |             |                           | Slick Stick; 100'  | 1                   |                 |               |         | 1     |       |
|         | 2111725            | on Dairy Road near Singleton, Titusville                    | VACANT - POND   | Asset Mgt                 | AU        | RES         |                           |  |                     |                 |               |         |       |       |
| 47      | 2105663            | West of Old Dixie, North of Dairy Road                      | DRAINAGE DAIRY RD EXTENTION TITUSVILLE                                | Road & Bridge             | GML       | RES         | Retention pond            | Slick Stick; 100'  |                     | 1               |               |         | 1     |       |
| 48      | 2105399            | Kingman Road & US-1, Titusville                             | DOBBS-CHAIN OF LAKES  | North Parks Rec Maint     | CC        | COM         |                           | Slick Stick; 100'  |                     | 1               |               |         | 1     |       |
| 49      | 2105371            | 2300 Truman Scarborough Way, Titusville                     | CHAIN OF LAKES FEGUER   | North Parks Rec Maint     | BU-1/BU-2 |             |                           | Monopole; 120' or Black Slick Stick; 100'                                    |                     | 1               |               |         | 1     |       |

No Fill = Brevard owned sites within Brevard County zoning jurisdiction

Gray Fill = Brevard County owned sites outside Brevard County zoning jurisdiction

Pink Fill = Propagation Signal deficiency

Green Fill = Coastal, Urban and Rural Region

| SITE ID | TAX ACCOUNT NUMBER | ADDRESS/LOCATION   | ASSET NAME  | CUSTODIAN DEPT.       | ZONING | COMPPLAN        | POTENTIAL USE RESTRICTION  | RECOMMENDATION  | SIGNAL & SUBSCRIBER | SUBSCRIBER NEED | WEAK COVERAGE | COASTAL | URBAN | RURAL |
|---------|--------------------|--|---|-----------------------|--------|-----------------|--|---|---------------------|-----------------|---------------|---------|-------|-------|
| 50      | 2105370            | 2300 Truman Scarborough Way, Titusville                          | CHAIN OF LAKES PARKS - 2300 TRUMAN SCARBOROUGH WAY PARK, TITUSVILLE 32796 | Asset Mgt             | RRMH-1 | RES             |  |   |                     | 0               |               |         | 0     |       |
| 51      | 2105315            | END JAY JAY ROAD   | EASEMENT/SURFACE WATER IMPROVEMENTS Vacant                                | Natural Resources     | IU-1   | PIP             |  | Monopole; 120'  |                     | 1               |               |         | 1     |       |
| 52      | 2105429            | 1830 Oak Grove Road, Titusville                                  | BREVARD COUNTY PARK MEMORIAL MEDICAL COMPLEX                              | North Parks Rec Maint | R1B    | LDR             |  |   |                     | 0               |               |         | 0     |       |
| 53      | 2105429            | 2300 Truman Scarborough Way, Titusville                          | CHAIN OF LAKES GLORIANN WELLS   | North Parks Rec Maint | R1B    | LDR             |  |   |                     | 0               |               |         | 0     |       |
| 54      | 2108088            | 2605 Flake Rd Unit SPCA, Titusville                              | R&B 2675 FLAKE RD TITUSVILLE  | Road & Bridge         | P      | PUB             | SPCA   |   | 0                   |                 |               |         | 0     |       |
| 55      | 2108090            | 665 North Singleton Avenue, Titusville                           | SINGLETON TENNIS COMPLEX 655 SINGLETON AVE                                | North Parks Rec Maint | P      | PUB             |  |   | 0                   |                 |               |         | 0     |       |
| 56      | 2108123            | 585 North Singleton Avenue, Titusville                           | SANDRIFT COMM.CENTER 585 SINGLETON AVE TITUS                              | North Parks Rec Maint | P      | PUBLIC/SEMI     |  |   | 0                   |                 |               |         | 0     |       |
|         | 2108125            | 611 North Singleton Avenue, Titusville                           | NOT VACANT - HEALTH DEPT 611 SINGLETON AVE TITUSVILLE                     | Health Dept           | P      | PUBLIC/SEMI     |  |   |                     |                 |               |         |       |       |
|         | 2108126            | 525 North Singleton Avenue, Titusville                           | OLD FIRE STA 525 SINGLETON AVE TITUSVILLE                                 | North Parks Rec Maint | P      | PUBLIC/SEMI     |  |   |                     |                 |               |         |       |       |
| 57      | 2108124            | 405 North Singleton Avenue, Titusville                           | JAYCEES CLUBHOUSE SINGLETON AVE TITUSVILLE                                | North Parks Rec Maint | P      | PUBLIC/SEMI     |  |   |                     | 0               |               |         | 0     |       |
| 58      | 2200017            | 100 Hatbill Road, Titusville                                     | HATBILL-100 HATBILL RD MIMS   | North Parks Rec Maint | GML    | REC             |  | Monopole 199'; Black Stick Stick 140'   |                     |                 | 1             |         |       | 1     |
| 59      | 2224877            | West of I-95, near Fox Lake Park, Titusville                     | VACANT - NEAR FOX LAKE PARK   | Asset Mgt             | GU     | RES 1:2.5       |  | Monopole 199'; Black Stick Stick 140'   |                     |                 | 1             |         |       | 1     |
| 60      | 2200425            | 424 Washington Avenue, Titusville                                | PRITCHARD HOUSE MARY SCHUSTER   | North Parks Rec Maint | CBD    | WNTWN MIXED     |  |   |                     | 0               |               |         | 0     |       |
| 61      | 2205818            | 2121 S Hopkins Avenue, TITUSVILLE North of Park Lane, Titusville | TITUS LIBRARY 2121 S HOPKINS AVE TITUS                                    | Library Services      | P      | WNTWN MIXE      | No known restrictions, but property is within Titusville city limits - not much room for a tower |   |                     | 0               |               |         | 0     |       |
| 62      | 2206715            | 3335 South Washington Avenue, Titusville                         | MANZO PARK 3335 S.WASHINGTON AVE-TITUSVILLE                               | North Parks Rec Maint | SMU    | MIX/SH          |  | Flag Pole; 60-100'; Light/Banner Pole 60-100'   | 1                   |                 |               |         | 1     |       |
|         | 2206716            | 3335 South Washington Avenue, Titusville                         | MANZO PARK 3335 S.WASHINGTON AVE-TITUSVILLE                               | North Parks Rec Maint | SMU    | MIX/SH          |  | Flag Pole; 60-100'; Light/Banner Pole 60-100'   |                     |                 |               |         |       |       |
|         | 2206717            | 3335 South Washington Avenue, Titusville                         | MANZO PARK-TITUSVILLE   | North Parks Rec Maint | SMU    | MIX/SH          |  | Flag Pole; 60-100'; Light/Banner Pole 60-100'   |                     |                 |               |         |       |       |
| 63      | 2211490            | 4260 Stuart Avenue, Titusville                                   | STUART ST PARK- 1200 THOREQU ST.-TITUSVILLE                               | North Parks Rec Maint | OR     | RECREATION      |  |   |                     | 0               |               |         | 0     |       |
| 64      | 2212058            | 4141 South Washington Avenue, Titusville                         | ROTARY RIVERFRONT PARK 4411 S WASH AVE TITUS                              | North Parks Rec Maint | SMU    | MIX/SH          |  | Flag Pole; 60-100'; Light/Banner Pole 60-100'   |                     | 1               |               |         | 1     |       |
| 65      | 2212056            | 4141 South Washington Avenue, Titusville                         | ROTARY RIVERFRONT PARK 4411 S WASH AVE TITUS                              | North Parks Rec Maint | SMU    | MIX/SH          |  | Flag Pole; 60-100'; Light/Banner Pole 60-100'   |                     | 1               |               |         | 1     |       |
|         | 2212069            | 4141 South Washington Avenue, Titusville                         | ROTARY RIVERFRONT PARK 4411 S WASH AVE TITUS                              | North Parks Rec Maint | SMU    | MIX/SH          |  |   |                     |                 |               |         |       |       |
| 66      | 2213379            | 4915 South Washington Avenue, Titusville                         | KENNEDY POINT 4915 S.WASHINGTON AVE. TITUS                                | North Parks Rec Maint | OR     | RECREATION      | LWCF   |   |                     | 0               |               |         | 0     |       |
| 67      | 2221645            | Between Sisson Rd and US-1, Titusville                           | VACANT  | Asset Mgt             | R3     | RES             |  | Slick Stick; 60-100'  |                     | 1               |               |         | 1     |       |
|         | 2221937            | East of Sisson Road, Titusville                                  | VACANT-403 LOXLEY CT PARK, TITUSVILLE 32780                               | Asset Mgt             | R2     | RES             |  |   |                     |                 |               |         |       |       |
| 68      | 2224751            | Sisson Road, Titusville  | ROAD RIGHT OF WAY   | Asset Mgt             | R2     | RES             |  |   | 0                   |                 |               |         | 0     |       |
| 69      | 2213567            | 330 Little League Lane, Titusville                               | W.W. JAMES PARK 330 LITTLE LEAUGE LANE-TITUSV                             | North Parks Rec Maint | R2     | RECREATION      |  |   | 0                   |                 |               | 0       |       |       |
|         | 2217823            | 330 Little League Lane, Titusville                               | W.W. JAMES PARK-JONES-C.B.REALTY  | North Parks Rec Maint | GU     | RES             |  | Slick Stick; 60-100'  |                     |                 |               |         |       |       |
|         | 2217824            | Sisson Road North of 405, Titusville                             | VACANT  | Asset Mgt             | R1B    | RES             |  |   |                     |                 |               |         |       |       |
|         | 2217827            |  |   |                       | SR     | RES             |  |   |                     |                 |               |         |       |       |
|         | 2217830            | Sisson Road North of 405, Titusville                             | VACANT  | Asset Mgt             | SR     | RESIDENTIAL     |  |   |                     |                 |               |         |       |       |
|         | 2221867            | 330 Little Leauge Lane, Titusville                               | VACANT - W.W. JAMES PARK 330 LITTLE LEAUGE LANE-TITUSVILLE                | Asset Mgt             | OR     | LDR             |  |   |                     |                 |               |         |       |       |
| 70      | 2217398            | 2290 Columbia Blvd, Titusville                                   | NOT VACANT - NEW SHERIFF NORTH PRECINCT (Old FPP State of FL)             | Facilities Maint      | GML    | PUBLIC FACILITY |  | Flag Pole; 60-100'; Light/Banner Pole 60-100'   |                     | 1               |               |         | 1     |       |
|         | 2217401            | 2280 Columbia Blvd, Titusville                                   | FIRE STA 24 2280 SR 405 TITUSVILLE  |                       | GML    | PUB             |  |   |                     |                 |               |         |       |       |
| 71      | 2300577            | South East of Challenger Memorial Pkwy, North East Sheppard Pkwy | VACANT - ENTERPRISE PARK TICO AIRPORT TITUSVILLE                          | Facilities Maint      | PID    | URBAN MIXED     | In potential flight path of TICO Airport   | Monopole; 120' or Slick Stick; 100'   | 1                   |                 |               |         | 1     |       |
|         | 2300580            | Corner of Challenger Memorial Pkwy and Sheppard Pkwy             | VACANT - SPACEPORT ENTERPRISE PARK TITUSVILLE                             | Facilities Maint      | PID    | URBAN MIXED     | In potential flight path of TICO Airport   |   |                     |                 |               |         |       |       |
|         | 2300583            | Between Challenger Mem Pkwy and Armstrong Drive                  | ENTERPRISE PARK TICO AIRPORT TITUSVILLE                                   | Facilities Maint      | PID    | URBAN MIXED     | In potential flight path of TICO Airport   |   |                     |                 |               |         |       |       |
| 72      | 2324053            | 407 and Shepard Dr   | VACANT  | Asset Mgt             | PID    | URBAN MIXED     |  | Monopole; 120' or Slick Stick; 100'   |                     |                 | 1             |         | 1     |       |
| 73      | 2300581            | Armstrong Dr, Titusville   | VACANT - ENTERPRISE PARK  | Asset Mgt             | PID    | URBAN MIXED     |  | Monopole; 120' or Slick Stick; 100' (height to be determined by FAA due to proximity to airport runway) |                     |                 | 1             |         | 1     |       |
|         | 2319467            | West of Grissom Parkway, North of Shepard Drive                  | DRAINAGE RIGHT OF WAY ELWOOD WARDLOW Asset# 663197                        | Road & Bridge         | PID    | URBAN MIXED     | Drainage R/W Armstrong Dr to Shepard Dr  |   |                     |                 |               |         |       |       |
| 74      | 2323797            | On Grissom North of Shepard                                      | SPACEPORT COMMERCE PARK 1ST COAST INDUSTRIAL - VACANT                     | MIRA                  | PID    | PIP             |  | Monopole; 120' or Slick Stick; 100' (height to be determined by FAA due to proximity to airport runway) |                     |                 | 1             |         | 1     |       |
| 75      | 2300422            | West of Grissom, South of Sheppard.                              | VACANT - ENTERPRISE PARK Near TICO AIRPORT TITUS                          | Facilities Maint      | PID    | URBAN MIXED     | Near TICO Airport Titusville   | Monopole; 120' or Slick Stick; 100' (height to be determined by FAA due to proximity to airport runway) |                     |                 | 1             |         | 1     |       |

No Fill = Brevard owned sites within Brevard County zoning jurisdiction

Gray Fill = Brevard County owned sites outside Brevard County zoning jurisdiction

Pink Fill = Propagation Signal deficiency

Green Fill = Coastal, Urban and Rural Region

| SITE ID | TAX ACCOUNT NUMBER | ADDRESS/LOCATION  | ASSET NAME  | CUSTODIAN DEPT.       | ZONING   | COMPPLAN        | POTENTIAL USE RESTRICTION  | RECOMMENDATION  | SIGNAL & SUBSCRIBER | SUBSCRIBER NEED | WEAK COVERAGE | COASTAL | URBAN | RURAL |
|---------|--------------------|---|---|-----------------------|----------|-----------------|--|---|---------------------|-----------------|---------------|---------|-------|-------|
|         | 2300576            | Shepard Dr. Titusville  | VACANT - ENTERPRISE PARK  | Asset Mgt             | PID      | URBAN MIXED     |  |   |                     |                 |               |         |       |       |
| 76      | 2300399            | Titusville Office Complex - Space Coast Reg. Airport, 800 Perimeter Rd., Titusville | MOSQUITO CONTROL 800 PERIMETER RD TITUSVILLE - OWNER BREVARD COUNTY | Mosquito              | P        | PUB             | Airport , Height, Space, Restrictions ORB 865 PG 1002                    |   | 0                   |                 |               |         | 0     |       |
| 77      | 2300313            | Riveredge Drive, Titusville   | VECTOR SPACE PARK TITUSVILLE  | North Parks Rec Maint | PID      | PIP             |  |   | 0                   |                 |               |         | 0     |       |
| 78      | 2300317            | 7101 South Highway 1, Titusville  | STATHAM PARK 7101 S WASHINGTON AVE TITUSVILLE                       | North Parks Rec Maint | GML      |                 |  | Flag Pole; 60-100'; Light/Banner Pole 60-100'           | 1                   |                 |               |         | 1     |       |
| 79      | 2301374            | 7275 Highway 1, Titusville  | MANATEE HAMMOCK PARK 7275 US1 TITUSVILLE                            | North Parks Rec Maint | GML      | RES 15          |  | Flag Pole; 60-100'; Light/Banner Pole 60-100'           |                     | 1               |               |         | 1     |       |
| 80      | 2300008            | West of Ranch Road, Port St John  | LONG BLUFF PARK KING HWY.PT ST JOHN                                 | North Parks Rec Maint | GML      |                 |  | Monopole; 199' or Slick Stick or Fire Tower; 140'       | 1                   |                 |               |         |       | 1     |
| 81      | 2305733            | West of Ranch Road, Port St John  | LONG BLUFF PARK KINGS HWY PT ST JOHN                                | North Parks Rec Maint | GML      |                 |  | Monopole; 199' or Slick Stick or Fire Tower; 140'       | 1                   |                 |               |         |       | 1     |
| 82      | 2305732            | West of Ranch Road, Port St John  | LONG BLUFF PARK KINGS HWY PT ST JOHN                                | North Parks Rec Maint | GML      | SUB 2/1 & 1/1   |  | Monopole; 199' or Slick Stick or Fire Tower; 140'       | 1                   |                 |               |         |       | 1     |
| 83      | 2305730            | West of Ranch Road, Port St John  | LONG BLUFF PARK KINGS HWY.PT. ST. JOHN                              | North Parks Rec Maint | GML      | AGR             |  | Monopole; 120' or Flag Pole or Slick Stick; 100'        |                     | 1               |               |         | 1     |       |
|         | 2305732            | West of Ranch Road, Port St John  | LONG BLUFF PARK KINGS HWY PT ST JOHN                                | North Parks Rec Maint | GML      | SUB 2/1 & 1/1   |  |   |                     |                 |               |         |       |       |
| 84      | 2305736            | On 407 between 528 and I-95   | VACANT  | Asset Mgt             | GU       | AGR             |  | Monopole; 175' or Slick Stick; 140'                     | 1                   |                 |               |         |       | 1     |
|         | 2320303            | On 407 between 528 and I-95   | VACANT  | Asset Mgt             | GU       | AGR             |  |   |                     |                 |               |         |       |       |
| 85      | 2303213            | Horton Street and Madison Street, Port St John                                      | PARK SITE HORTON & MADISON PT ST JOHN                               | North Parks Rec Maint | GML      | RES 4           |  | Slick Stick; 60'  |                     | 1               |               |         | 1     |       |
| 86      | 2303664            | Albany Street and Hartford Road, Port St John                                       | PARK SITE ACKERMAN AVE & FAIRFAX PT ST JOHN                         | North Parks Rec Maint | GML      | PUB             |  | Slick Stick; 60'  |                     | 1               |               |         | 1     |       |
| 87      | 2304466            | Bently Road and Ackerman Ave, Port St John  | PARK SITE E OF ACKERMAN PT ST JOHN                                  | North Parks Rec Maint | GML      | RES 4           |  | Slick Stick; 60'  |                     | 1               |               |         | 1     |       |
| 88      | 2304497            | Fairfax Street and Ackerman Ave, Port St John                                       | PARK SITE ACKERMAN & FAIRFAX PT ST JOHN                             | North Parks Rec Maint | GML      | RES 4           |  | Slick Stick; 60'  |                     | 1               |               |         | 1     |       |
| 89      | 2301966            | 3910 Juanita Street, Port St. John  | SEWER TREATMENT PLANT-PT. ST. JOHN                                  | Utility Services      | GML      | PUBLIC FACILITY | None known   | Slick Stick; 60'  |                     | 1               |               |         | 1     |       |
| 90      | 2301667            | Juanita Street, Port St. John   | VACANT - WITH DRAINAGE WATER ON IT                                  | Asset Mgt             | RU-1-9   | RES 4           |  | Slick Stick; 60'  |                     | 1               |               |         | 1     |       |
|         | 2301668            | Juanita Street, Port St. John   | VACANT - WITH DRAINAGE WATER ON IT                                  | Asset Mgt             | RU-1-9   | RES 4           |  |   |                     |                 |               |         |       |       |
|         | 2301669            | Juanita Street, Port St. John   | VACANT - WITH DRAINAGE WATER ON IT                                  | Asset Mgt             | RU-1-9   | RES 4           |  |   |                     |                 |               |         |       |       |
| 91      | 2301879            | 6655 Carole Ave, Port St. John  | FIRE STATION 26 6655 CAROLE AVE PT ST JOHN                          | BCFR                  | GML      | PIP             |  | Flag Pole; 80-100'; Light/Banner Pole 80-100'           |                     | 1               |               |         | 1     |       |
| 92      | 2302685            | 1055 Barclay Drive, Port St John  | FRIEDSHIP PARK 1055 BARCLAY DR.-PT ST JOHN                          | North Parks Rec Maint | GML      | RECREATION      |  | Flag Pole; 80'; Light/Banner Pole 80'                   |                     | 1               |               |         | 1     |       |
| 93      | 2315627            | East of Haverhill Road, North of Fay Blvd.  | ROAD R/W ABC VENTURES INC. Asset# 663218                            | Road & Bridge         | RU19/BU1 |                 | Stormwater Pond Port St Johns  | Slick Stick; 60-80'                                     |                     | 1               |               |         | 1     |       |
|         | 2319248            | East of Haverhill Road, North of Fay Blvd.  | RIGHT OF WAY YVES L. CLERC Asset# 663238                            | Road & Bridge         | BU1      |                 | Stormwater/Retention & R/W   |   |                     |                 |               |         |       |       |
|         | 2319606            | off of Haverhill Road, Port St. John  | VACANT RETENTION AREA   | Asset Mgt             | BU-1     |                 |  |   |                     |                 |               |         |       |       |
| 94      | 2301550            | Albin Street, Port St. John   | VACANT-WITH DRAINAGE WATER ON IT                                    | Asset Mgt             | RU-1-9   | RES             |  | Slick Stick; 60'  |                     | 1               |               |         | 1     |       |
| 95      | 2315781            | 6660 North Highway 1, Port St. John   | NICOL PARK 6600 US1 PT ST JOHN                                      | North Parks Rec Maint | GML      |                 | FRDAP  | Flag Pole; 60-100'; Light/Banner Pole 60-100'           | 1                   |                 |               |         | 1     |       |
|         | 2316081            | 6660 North Highway 1, Port St. John   | NICOL PARK 6600 US1 PT ST JOHN                                      | North Parks Rec Maint | GML      |                 | FRDAP  |   |                     |                 |               |         |       |       |
|         | 2316082            | 6650 North Highway 1, Port St. John   | BOAT RAMP US1 PT ST JOHN  | North Parks Rec Maint | RU230    |                 |  |   |                     |                 |               |         |       |       |
|         | 2316083            | 6650 North Highway 1, Port St. John   | BOAT RAMP 6650 US1 PT ST JOHN                                       | North Parks Rec Maint |          |                 |  |   |                     |                 |               |         |       |       |
| 96      | 2311070            | 6500 Carole Ave , Cocoa, South of Newport Street, Port St. John                     | PT ST JOHN LIB CAROLE AVE & NEWPORT-PT ST JOH                       | Library Services      | GML      | RECREATION      | No known restrictions - possibly sufficient room for a tower on property | Flag Pole; 60-80'; Light/Banner Pole 60-80'             | 1                   |                 |               |         | 1     |       |
| 97      | 2319260            | East of Isla Terrace, South of Fay Blvd.  | RETENTION ROAD RIGHT OF WAY   | Road & Bridge         | RU19     |                 | Fay Blvd Retention Pond  | Slick Stick; 60'  | 1                   |                 |               |         | 1     |       |
| 98      | 2319261            | East of Isla Terrace, South of Fay Blvd.  | RETENTION ROAD RIGHT OF WAY   | Road & Bridge         | RU19     |                 | Fay Blvd Retention   | Slick Stick; 60'  | 1                   |                 |               |         | 1     |       |
| 99      | 2307036            | 6650 Corto Road, Port St. John  | PARK SITE HOGAN PLACE & CORTO PT ST JOHN Port St. John Comm. Ctr    | North Parks Rec Maint | GML      | RECREATION      |  | Slick Stick; 60'  | 1                   |                 |               |         | 1     |       |
| 100     | 2307037            | 6650 Corto Road, Port St. John  | PARK SITE HOGAN PLACE & CORTO PT ST JOHN Port St. John Comm. Ctr    | North Parks Rec Maint | GML      | RECREATION      |  | Flag Pole; Light/Banner Pole 60'                        | 1                   |                 |               |         | 1     |       |
| 101     | 2310555            | 6315 Depot Road, Port St. John  | FAY BLVD.PARK-4700 FAY BLVD.PT ST.JOHN                              | North Parks Rec Maint | GML      |                 |  | Flag Pole; Light Stanchion; or Light/Banner Pole 60-80' | 1                   |                 |               |         | 1     |       |
| 102     | 2310243            | 4910 Fay Blvd, Cocoa  | VACANT  | Asset Mgt             | RU-1-9   | RES             |  | Slick Stick; 60' (s.f. lot)                             | 1                   |                 |               |         | 1     |       |
|         | 2310244            | 4930 Fay Blvd, Cocoa  | VACANT  | Asset Mgt             | RU-1-9   | RES             |  |   |                     |                 |               |         |       |       |
|         | 2310245            | 4950 Fay Blvd, Cocoa  | VACANT  | Asset Mgt             | RU-1-9   | RES             |  |   |                     |                 |               |         |       |       |
| 103     | 2309932            | 4720 Balfem Street, Cocoa   | VACANT  | Asset Mgt             | RP       | RES 4           |  | Slick Stick; 60' (s.f. lot)                             | 1                   |                 |               |         | 1     |       |
|         | 2309933            | 4710 Balfem Street, Cocoa   | VACANT  | Asset Mgt             | RP       | RES 4           |  |   |                     |                 |               |         |       |       |
|         | 2309934            | 4700 Balfem Street, Cocoa   | VACANT  | Asset Mgt             | RP       | RES 4           |  |   |                     |                 |               |         |       |       |
|         | 2319162            | East of Adams Place, South of Fay Blvd.   | ROAD RIGHT OF WAY ELCA LOAN FUND Asset# 663240                      | Road & Bridge         | RU-1-9   | RES 4           | Retention Pond Fay Blvd  |   |                     |                 |               |         |       |       |

No Fill = Brevard owned sites within Brevard County zoning jurisdiction

Gray Fill = Brevard County owned sites outside Brevard County zoning jurisdiction

Pink Fill = Propagation Signal deficiency

Green Fill = Coastal, Urban and Rural Region

| SITE ID | TAX ACCOUNT NUMBER | ADDRESS/LOCATION   | ASSET NAME   | CUSTODIAN DEPT.           | ZONING  | COMPLAN      | POTENTIAL USE RESTRICTION  | RECOMMENDATION   | SIGNAL & SUBSCRIBER | SUBSCRIBER NEED | WEAK COVERAGE | COASTAL | URBAN | RURAL |
|---------|--------------------|--|--|---------------------------|---------|--------------|----------------------------|--|---------------------|-----------------|---------------|---------|-------|-------|
|         | 2319247            | East of Adams Place, South of Fay Blvd.                  | RIGHT OF WAY CHRISTIAN CHURCH OF PSJ INC. Asset# 663239            | Road & Bridge             | RJ-1-9  | RES 4        | Retention Pond Fay Blvd    |  |                     |                 |               |         |       |       |
| 104     | 2308825            | Gayle Road and Deer Lane, Port St. John                  | PARK SITE IRVING RD & DEER LN PT ST JOHN                           | North Parks Rec Maint     | GML     | RECREATION   |                            | Slick Stick; 60'   | 1                   |                 |               |         | 1     |       |
| 105     | 2305833            | East end of Edison Street, Port St. John                 | PARK SITE EDISON & HOMESTEAD PT ST JOHN                            | North Parks Rec Maint     | GML     | RECREATION   |                            | Slick Stick; 60-100' on eastern side of property         | 1                   |                 |               |         | 1     |       |
|         | 2306239            | East end of Edison Street, Port St. John                 | PARK SITE AKERS & AINSWORTH PT ST JOHN                             | North Parks Rec Maint     | GML     |              |                            |  |                     |                 |               |         |       |       |
| 106     | 2308192            | Eaglewalk Ave and Elgin Road, Port St. John              | PARK SITE EMBER & S OF ELGIN PT ST JOHN                            | North Parks Rec Maint     | GML     | RECREATION   |                            | Slick Stick; 60'   | 1                   |                 |               |         | 1     |       |
| 107     | 2305916            | Homestead Ave and Fisherman Ln, Port St. John            | PARK SITE HOMESTEAD & FISHERMAN PT ST JOHN                         | North Parks Rec Maint     | GML     | RES          |                            | Slick Stick; 60'   |                     | 1               |               |         | 1     |       |
| 108     | 2305826            | 6300 Fay Boulevard, Port St. John                        | FAY LAKE PARK FAY BLVD PT ST JOHN                                  | North Parks Rec Maint     | GML(P)  | RES          |                            | Monopole; 120' or Flag Pole 100' near garage on property |                     | 1               |               |         | 1     |       |
|         | 2312744            | Golfview Avenue, Port St. John                           | ROAD RIGHT OF WAY  | Asset Mgt                 | GU      | RES 1:2.5    |                            |  |                     |                 |               |         |       |       |
|         | 2312726            | 6315 Depot Road, Port St. John                           | FAY LAKE PARK FAY BLVD PT ST JOHN                                  | North Parks Rec Maint     | GML(P)  | RES 1        |                            |  |                     |                 |               |         |       |       |
| 109     | 2323737            | West of I-95, North of Port St. John Road                | PORT ST. JOHN WEST CONNECTOR DOBROWOLSKI                           | Public Works (Trans. Eng) | GU      | RES 1:2.5    | R/W Parrish Port St John   | Slick Stick; 60'   |                     | 1               |               |         | 1     |       |
| 110     | 2312266            | East of I-95, North of Port St. John Road                | RIGHT OF WAY ROAD Port St. John Connector                          | Road & Bridge             | RU-1-11 | RES          | Retention Pond             | Slick Stick; 60' (pond)                                  | 1                   |                 |               |         | 1     |       |
| 111     | 2312197            | West of Grissom Parkway, North of Parrish Medical Center | STORMWATER RETENTION POND PT ST JOHN                               | Public Works              | GU      | RES          | Grissom Pond               | Slick Stick; 60' (pond)                                  |                     | 1               |               |         | 1     |       |
| 112     | 2320605            | no map available from Property Appraiser site            | DRAINAGE EASEMENT MICHAEL P. & LORI L. MELZER Asset# 663237        | Road & Bridge             | BU-1-A  | RES          | Appears to be drainage R/W |  |                     | 1               |               |         | 1     |       |
| 113     | 2312032            | On Grissom Pkwy, Cocoa adjacent to 2312031               | VACANT   | Asset Mgt                 | GU      | RES          |                            | Monopole; 120' or Slick Stick; 100'                      |                     | 1               |               |         | 1     |       |
| 114     | 2312031            | On Grissom Pkwy, Cocoa adjacent to 2312032               | VACANT-with part of pond on it                                     | Asset Mgt                 | GU      | RES          |                            | Monopole; 120' or Slick Stick; 100'                      |                     | 1               |               |         | 1     |       |
|         | 2312033            | East of Grissom Parkway, North of Camp Road              | RETENTION POND P.S.J. PKY CANAVERAL PROP                           | Public Works              | GU      | RES          | Grissom Pond               |  |                     |                 |               |         |       |       |
|         | 2312034            | East of Grissom Parkway, North of Camp Road              | RETENTION POND P.S.J. PKY CANAVERAL PROP                           | Public Works              | GU      | RES          | Grissom Pond               |  |                     |                 |               |         |       |       |
|         | 2312050            | East of Grissom Parkway, North of Camp Road              | RETENTION POND P.S.J. PKY CANAVERAL PROP                           | Public Works              | GU      | RES          | Grissom Pond               |  |                     |                 |               |         |       |       |
|         | 2312053            | East of Grissom Parkway, North of Camp Road              | ROAD R/W JOHN C. MENSING   | Road & Bridge             | GU      | RES          | Grissom Retention Pond     |  |                     |                 |               |         |       |       |
|         | 2319190            | East of Grissom Parkway, North of Camp Road              | RETENTION POND P.S.J. PKY CANAVERAL PROP                           | Public Works (Trans. Eng) | GU      | RES          | Grissom Pond               |  |                     |                 |               |         |       |       |
| 115     | 2311592            | 860 Camp Road, Sharpes                                   | JAIL SITE 860 CAMP RD SHARPES. Partially vacant (large area north) | Facilities Maint          | GML-H   | RES 1        |                            | Monopole; 120' or Slick Stick; 100'                      |                     | 1               |               |         | 1     |       |
| 116     | 2311520            | 7500 feet West of Grissom, South of Port St. John        | SURFACE WTR PROJECT COCOA  | Natural Resources         | GU      | SUBURBAN 1/r | Wetlands                   | Monopole; 120' or Slick Stick; 100'                      |                     | 1               |               |         | 1     |       |
| 117     | 2310957            | Near Cedar Lake Drive, Port St. John                     | Mostly a pond. TAX DEED 95-44 R C COWAN MINING CO.                 | A.M. Surplus              | TR2     |              |                            | Slick Stick; 60'   |                     | 1               |               |         | 1     |       |
| 118     | 2323429            | On Grissom Pkwy  | VACANT - ODD SHAPED  | Asset Mgt                 | GU      | RES1:2.5     |                            | Slick Stick; 60' (looks like access easement)            |                     | 1               |               |         | 1     |       |
| 119     | 2300082            | South of 528/407 Interchange                             | VACANT-TAX DEED 95-42 MIL CORPORATION                              | A.M. Surplus              | GU      |              |                            | Monopole; 199 or Slick Stick; 100'                       |                     |                 | 1             |         |       | 1     |
| 120     | 2300071            | South of 528/407 Interchange                             | VACANT-TAX DEED 95-39 IRENE A SANDERS                              | A.M. Surplus              | GU      |              |                            | Monopole; 199 or Slick Stick; 100'                       |                     |                 | 1             |         |       | 1     |
|         | 2300072            | South of 528/407 Interchange                             | VACANT-TAX DEED 95-40 IRENE A SANDERS                              | A.M. Surplus              | GU      |              |                            |  |                     |                 |               |         |       |       |
| 121     | 2300074            | South of 528/407 Interchange                             | VACANT-TAX DEED 95-41 IRENE A SANDERS                              | A.M. Surplus              | GU      |              |                            | Monopole; 199 or Slick Stick; 100'                       |                     |                 | 1             |         |       | 1     |
| 122     | 2400158            | West of 528, East of St. John River                      | VACANT-CAPE CANV. REALTY-CANV. GROVES                              | Natural Resources         | GU      | RES          | Wetlands                   | Monopole; 199 or Slick Stick; 100'                       |                     |                 | 1             |         |       | 1     |
| 123     | 2400159            | West of 528, East of St. John River                      | VACANT-CAPE CANV. REALTY-CANV. GROVES                              | Natural Resources         | GU      | RES          | Wetlands                   | Monopole; 199 or Slick Stick; 100'                       |                     |                 | 1             |         |       | 1     |
|         | 2400160            | West of 528, East of St. John River                      | VACANT-CAPE CANV. REALTY-CANV. GROVES                              | Natural Resources         | GU      | RES          | Wetlands                   |  |                     |                 |               |         |       |       |
| 124     | 2400162            | West of 528, East of St. John River                      | VACANT-CAPE CANV. REALTY-CANV. GROVES                              | Natural Resources         | GU      | RES          | Wetlands                   | Monopole; 199 or Slick Stick; 100'                       |                     |                 | 1             |         |       | 1     |
| 125     | 2400163            | West of 528, East of St. John River                      | VACANT-CAPE CANV. REALTY-CANV. GROVES                              | Natural Resources         | GU      | RES          | Wetlands                   | Monopole; 199 or Slick Stick; 100'                       |                     |                 | 1             |         |       | 1     |
| 126     | 2400101            | South of 528/407 Interchange                             | VACANT-TAX DEED 95-60 MIL CORPORATION                              | A.M. Surplus              | GU      | RES          |                            | Monopole; 199 or Slick Stick; 100'                       |                     |                 | 1             |         |       | 1     |
|         | 2400102            | South of 528/407 Interchange                             | VACANT-TAX DEED 95-61 MIL CORPORATION                              | A.M. Surplus              | GU      | RES          |                            |  |                     |                 |               |         |       |       |
|         | 2400133            | West of 528, East of St. John River                      | VACANT-CAPE CANV. REALTY-CANV. GROVES                              | Natural Resources         | GU      | RES          | Wetlands                   |  |                     |                 |               |         |       |       |
|         | 2400134            | West of 528, East of St. John River                      | VACANT-CAPE CANV. REALTY-CANV. GROVES                              | Natural Resources         | GU      | RES          | Wetlands                   |  |                     |                 |               |         |       |       |
| 127     | 2400135            | West of 528, East of St. John River                      | VACANT-CAPE CANV. REALTY-CANV. GROVES                              | Natural Resources         | GU      | RES          | Wetlands                   | Monopole; 199 or Slick Stick; 100'                       |                     |                 | 1             |         |       | 1     |
|         | 2400136            | West of 528, East of St. John River                      | VACANT-CAPE CANV. REALTY-CANV. GROVES                              | Natural Resources         | GU      | RES          | Wetlands                   |  |                     |                 |               |         |       |       |
| 128     | 2400105            | South of 528/407 Interchange                             | VACANT-TAX DEED 95-62 S N SANTA MARIA                              | A.M. Surplus              | GU      | RES          |                            | Monopole; 199 or Slick Stick; 100'                       |                     |                 | 1             |         |       | 1     |
|         | 2400106            | South of 528/407 Interchange                             | VACANT-TAX DEED 95-63 S N SANTA MARIA                              | A.M. Surplus              | GU      | RES          |                            |  |                     |                 |               |         |       |       |
|         | 2400137            | West of 528, East of St. John River                      | VACANT-CAPE CANV. REALTY-CANV. GROVES                              | Natural Resources         | GU      | RES          | Wetlands                   |  |                     |                 |               |         |       |       |
|         | 2400138            | West of 528, East of St. John River                      | VACANT-CAPE CANV. REALTY-CANV. GROVES                              | Natural Resources         | GU      | RES          | Wetlands                   |  |                     |                 |               |         |       |       |
| 129     | 2400139            | West of 528, East of St. John River                      | VACANT-CAPE CANV. REALTY-CANV. GROVES                              | Natural Resources         | GU      | RES          | Wetlands                   | Monopole; 199 or Slick Stick; 100'                       |                     |                 | 1             |         |       | 1     |
|         | 2400140            | West of 528, East of St. John River                      | VACANT-CAPE CANV. REALTY-CANV. GROVES                              | Natural Resources         | GU      | RES          | Wetlands                   |  |                     |                 |               |         |       |       |
| 130     | 2400109            | South of 528/407 Interchange                             | VACANT-TAX DEED 95-64 MIL CORPORATION                              | A.M. Surplus              | GU      | RES          |                            | Monopole; 199 or Slick Stick; 100'                       |                     |                 | 1             |         |       | 1     |
|         | 2400110            | South of 528/407 Interchange                             | VACANT-TAX DEED 95-65 MIL CORPORATION                              | A.M. Surplus              | GU      | RES          |                            |  |                     |                 |               |         |       |       |



No Fill = Brevard owned sites within Brevard County zoning jurisdiction

Gray Fill = Brevard County owned sites outside Brevard County zoning jurisdiction

Pink Fill = Propagation Signal deficiency

Green Fill = Coastal, Urban and Rural Region

| SITE ID | TAX ACCOUNT NUMBER | ADDRESS/LOCATION                                     | ASSET NAME                               | CUSTODIAN DEPT.           | ZONING | COMPPLAN | POTENTIAL USE RESTRICTION | RECOMMENDATION                     | SIGNAL & SUBSCRIBER | SUBSCRIBER NEED | WEAK COVERAGE | COASTAL | URBAN | RURAL |
|---------|--------------------|--|--|---------------------------|--------|----------|---------------------------|------------------------------------|---------------------|-----------------|---------------|---------|-------|-------|
|         | 2400141            | West of 528, East of St. John River                  | VACANT-CAPE CANV. REALTY-CANV. GROVES    | Natural Resources         | GU     | RES      | Wetlands                  |                                    |                     |                 |               |         |       |       |
|         | 2400142            | West of 528, East of St. John River                  | VACANT-CAPE CANV. REALTY-CANV. GROVES    | Natural Resources         | GU     | RES      | Wetlands                  |                                    |                     |                 |               |         |       |       |
| 131     | 2400111            | South of 528/407 Interchange                         | VACANT-TAX DEED 95-66 MIL CORPORATION    | A.M. Surplus              | GU     | RES      |                           | Monopole; 199 or Slick Stick; 100' |                     |                 | 1             |         |       | 1     |
|         | 2400112            | South of 528/407 Interchange                         | VACANT-TAX DEED 95-68 MIL CORPORATION    | A.M. Surplus              | GU     | RES      |                           |                                    |                     |                 |               |         |       |       |
|         | 2400143            | West of 528, East of St. John River                  | VACANT-CAPE CANV. REALTY-CANV. GROVES    | Natural Resources         | GU     | RES      | Wetlands                  |                                    |                     |                 |               |         |       |       |
|         | 2400144            | West of 528, East of St. John River                  | VACANT-CAPE CANV. REALTY-CANV. GROVES    | Natural Resources         | GU     | RES      | Wetlands                  |                                    |                     |                 |               |         |       |       |
| 132     | 2400113            | South of 528/407 Interchange                         | VACANT-TAX DEED 95-69 MIL CORPORATION    | A.M. Surplus              | GU     | RES      |                           | Monopole; 199 or Slick Stick; 100' |                     |                 | 1             |         |       | 1     |
|         | 2400114            | South of 528/407 Interchange                         | VACANT-TAX DEED 95-70 MIL CORPORATION    | A.M. Surplus              | GU     | RES      |                           |                                    |                     |                 |               |         |       |       |
|         | 2400145            | West of 528, East of St. John River                  | VACANT-CAPE CANV. REALTY-CANV. GROVES    | Natural Resources         | GU     | RES      | Wetlands                  |                                    |                     |                 |               |         |       |       |
| 133     | 2400115            | South of 528/407 Interchange                         | VACANT-TAX DEED 95-71 MIL CORPORATION    | A.M. Surplus              | GU     | RES      |                           | Monopole; 199 or Slick Stick; 100' |                     |                 | 1             |         |       | 1     |
|         | 2400116            | South of 528/407 Interchange                         | VACANT-TAX DEED 95-71 MIL CORPORATION    | A.M. Surplus              | GU     | RES      |                           |                                    |                     |                 |               |         |       |       |
| 134     | 2400169            | West of 528, East of St. John River                  | VACANT-CAPE CANV. REALTY-CANV. GROVES    | Natural Resources         | GU     | RES      | Wetlands                  | Monopole; 199 or Slick Stick; 100' |                     |                 | 1             |         |       | 1     |
|         | 2400170            | West of 528, East of St. John River                  | VACANT-CAPE CANV. REALTY-CANV. GROVES    | Natural Resources         | GU     | RES      | Wetlands                  |                                    |                     |                 |               |         |       |       |
| 135     | 2400171            | South of 528/407 Interchange                         | VACANT                                   | Asset Mgt                 | GU     | RES      |                           | Monopole; 199 or Slick Stick; 100' |                     |                 | 1             |         |       | 1     |
|         | 2400172            | West of 528, East of St. John River                  | VACANT-CAPE CANV. REALTY-CANV. GROVES    | Natural Resources         | GU     | RES      | Wetlands                  |                                    |                     |                 |               |         |       |       |
|         | 2400199            | West of 528, East of St. John River                  | VACANT-CAPE CANV. REALTY-CANV. GROVES    | Natural Resources         | GU     | RES      | Wetlands                  |                                    |                     |                 |               |         |       |       |
|         | 2400200            | West of 528, East of St. John River                  | VACANT-CAPE CANV. REALTY-CANV. GROVES    | Natural Resources         | GU     | RES      | Wetlands                  |                                    |                     |                 |               |         |       |       |
| 136     | 2400173            | West of 528, East of St. John River                  | VACANT-CAPE CANV. REALTY-CANV. GROVES    | Natural Resources         | GU     | RES      | Wetlands                  | Monopole; 199 or Slick Stick; 100' |                     |                 | 1             |         |       | 1     |
|         | 2400174            | West of 528, East of St. John River                  | VACANT-CAPE CANV. REALTY-CANV. GROVES    | Natural Resources         | GU     | RES      | Wetlands                  |                                    |                     |                 |               |         |       |       |
|         | 2400201            | West of 528, East of St. John River                  | VACANT-CAPE CANV. REALTY-CANV. GROVES    | Natural Resources         | GU     | RES      | Wetlands                  |                                    |                     |                 |               |         |       |       |
|         | 2400202            | West of 528, East of St. John River                  | VACANT-CAPE CANV. REALTY-CANV. GROVES    | Natural Resources         | GU     | RES      | Wetlands                  |                                    |                     |                 |               |         |       |       |
| 137     | 2400175            | West of 528, East of St. John River                  | VACANT-CAPE CANV. REALTY-CANV. GROVES    | Natural Resources         | GU     | RES      | Wetlands                  | Monopole; 199 or Slick Stick; 100' |                     |                 | 1             |         |       | 1     |
|         | 2400176            | South of 528/407 Interchange                         | VACANT                                   | Asset Mgt                 | GU     | RES      |                           |                                    |                     |                 |               |         |       |       |
|         | 2400203            | West of 528, East of St. John River                  | VACANT-CAPE CANV. REALTY-CANV. GROVES    | Natural Resources         | GU     | RES      | Wetlands                  |                                    |                     |                 |               |         |       |       |
|         | 2400204            | West of 528, East of St. John River                  | VACANT-CAPE CANV. REALTY-CANV. GROVES    | Natural Resources         | GU     | RES      | Wetlands                  |                                    |                     |                 |               |         |       |       |
| 138     | 2400177            | West of 528, East of St. John River                  | VACANT-CAPE CANV. REALTY-CANV. GROVES    | Natural Resources         | GU     | RES      | Wetlands                  | Monopole; 199 or Slick Stick; 100' |                     |                 | 1             |         |       | 1     |
|         | 2400205            | West of 528, East of St. John River                  | VACANT-CAPE CANV. REALTY-CANV. GROVES    | Natural Resources         | GU     | RES      | Wetlands                  |                                    |                     |                 |               |         |       |       |
|         | 2400206            | West of 528, East of St. John River                  | VACANT-CAPE CANV. REALTY-CANV. GROVES    | Natural Resources         | GU     | RES      | Wetlands                  |                                    |                     |                 |               |         |       |       |
| 139     | 2400207            | West of 528, East of St. John River                  | VACANT-CAPE CANV. REALTY-CANV. GROVES    | Natural Resources         | GU     | RES      | Wetlands                  | Monopole; 199 or Slick Stick; 100' |                     |                 | 1             |         |       | 1     |
|         | 2400208            | West of 528, East of St. John River                  | VACANT-CAPE CANV. REALTY-CANV. GROVES    | Natural Resources         | GU     | RES      | Wetlands                  |                                    |                     |                 |               |         |       |       |
| 140     | 2400209            | West of 528, East of St. John River                  | VACANT-CAPE CANV. REALTY-CANV. GROVES    | Natural Resources         | GU     | RES      | Wetlands                  | Monopole; 199 or Slick Stick; 100' |                     |                 | 1             |         |       | 1     |
| 141     | 2400215            | South of 528/407 Interchange                         | VACANT-TAX DEED 95-72 TELLES DeFELICE    | A.M. Surplus              | GU     | RES      |                           | Monopole; 199 or Slick Stick; 100' |                     |                 | 1             |         |       | 1     |
|         | 2400216            | South of 528/407 Interchange                         | VACANT-TAX DEED 95-73 TELLES DeFELICE    | A.M. Surplus              | GU     | RES      |                           |                                    |                     |                 |               |         |       |       |
| 142     | 2400217            | South of 528/407 Interchange                         | VACANT-TAX DEED 95-74 TELLES DeFELICE    | A.M. Surplus              | GU     | RES      |                           | Monopole; 199 or Slick Stick; 100' |                     |                 | 1             |         |       | 1     |
|         | 2400218            | South of 528/407 Interchange                         | VACANT-TAX DEED 95-75 TELLES DeFELICE    | A.M. Surplus              | GU     | RES      |                           |                                    |                     |                 |               |         |       |       |
| 143     | 2400221            | West of 528, East of St. John River                  | VACANT-CAPE CANV. REALTY-CANV. GROVES    | Natural Resources         | GU     | RES      | Wetlands                  | Monopole; 199 or Slick Stick; 100' |                     |                 | 1             |         |       | 1     |
|         | 2400222            | West of 528, East of St. John River                  | VACANT-CAPE CANV. REALTY-CANV. GROVES    | Natural Resources         | GU     | RES      | Wetlands                  |                                    |                     |                 |               |         |       |       |
| 144     | 2400223            | West of 528, East of St. John River                  | VACANT-CAPE CANV. REALTY-CANV. GROVES    | Natural Resources         | GU     | RES      | Wetlands                  | Monopole; 199 or Slick Stick; 100' |                     |                 | 1             |         |       | 1     |
|         | 2400224            | West of 528, East of St. John River                  | VACANT-CAPE CANV. REALTY-CANV. GROVES    | Natural Resources         | GU     | RES      | Wetlands                  |                                    |                     |                 |               |         |       |       |
| 145     | 2400225            | West of 528, East of St. John River                  | VACANT-CAPE CANV. REALTY-CANV. GROVES    | Natural Resources         | GU     | RES      | Wetlands                  | Monopole; 199 or Slick Stick; 100' |                     |                 | 1             |         |       | 1     |
|         | 2400226            | West of 528, East of St. John River                  | VACANT-CAPE CANV. REALTY-CANV. GROVES    | Natural Resources         | GU     | RES      | Wetlands                  |                                    |                     |                 |               |         |       |       |
| 146     | 2400227            | West of 528, East of St. John River                  | VACANT-CAPE CANV. REALTY-CANV. GROVES    | Natural Resources         | GU     | RES      | Wetlands                  | Monopole; 199 or Slick Stick; 100' |                     |                 | 1             |         |       | 1     |
|         | 2400228            | West of 528, East of St. John River                  | VACANT-CAPE CANV. REALTY-CANV. GROVES    | Natural Resources         | GU     | RES      | Wetlands                  |                                    |                     |                 |               |         |       |       |
| 147     | 2400229            | West of 528, East of St. John River                  | VACANT-CAPE CANV. REALTY-CANV. GROVES    | Natural Resources         | GU     | RES      | Wetlands                  | Monopole; 199 or Slick Stick; 100' |                     |                 | 1             |         |       | 1     |
|         | 2400230            | West of 528, East of St. John River                  | VACANT-CAPE CANV. REALTY-CANV. GROVES    | Natural Resources         | GU     | RES      | Wetlands                  |                                    |                     |                 |               |         |       |       |
| 148     | 2400231            | West of 528, East of St. John River                  | VACANT-CAPE CANV. REALTY-CANV. GROVES    | Natural Resources         | GU     | RES      | Wetlands                  | Monopole; 199 or Slick Stick; 100' |                     |                 | 1             |         |       | 1     |
|         | 2400232            | West of 528, East of St. John River                  | VACANT-CAPE CANV. REALTY-CANV. GROVES    | Natural Resources         | GU     | RES      | Wetlands                  |                                    |                     |                 |               |         |       |       |
| 149     | 2400233            | West of 528, East of St. John River                  | VACANT-CAPE CANV. REALTY-CANV. GROVES    | Natural Resources         | GU     | RES      | Wetlands                  | Monopole; 199 or Slick Stick; 100' |                     |                 | 1             |         |       | 1     |
|         | 2400234            | West of 528, East of St. John River                  | VACANT-CAPE CANV. REALTY-CANV. GROVES    | Natural Resources         | GU     | RES      | Wetlands                  |                                    |                     |                 |               |         |       |       |
| 150     | 2400012            | South of 528/407 Interchange                         | VACANT-TAX DEED 95-59 MADOLYN B BIDWELL  | A.M. Surplus              | GU     | RES      |                           | Monopole; 199 or Slick Stick; 100' |                     |                 | 1             |         |       | 1     |
| 151     | 2313323            | South of 528/407 Interchange                         | VACANT-TAX DEED 95-48 THOMAS C PHILLIPS  | A.M. Surplus              | GU     | RES 1    |                           | Monopole; 199 or Slick Stick; 100' |                     |                 | 1             |         |       | 1     |
| 152     | 2313391            | South of 528/407 Interchange                         | VACANT-TAX DEED 95-49 ROBERT SINCLAIR    | A.M. Surplus              | GU     | RES 1    |                           | Monopole; 199 or Slick Stick; 100' |                     |                 | 1             |         |       | 1     |
| 153     | 2313354            | South of 528 (south of SR 407 & 528 interchange)     | VACANT-ESHEATED TAX DEED 92-4 PAUL SHAUT | Facilities Maint          | GU     | RES 1    |                           | Monopole; 199 or Slick Stick; 100' |                     |                 | 1             |         |       | 1     |
| 154     | 2313357            | East of SR 528, South of Challenger Memorial Parkway | RIGHT OF WAY KENNETH & BETTY GOLDMAN     | Public Works (Trans. Eng) | GU     | RES 1    | No access                 | Monopole 120'                      | 1                   |                 |               |         | 1     |       |
| 155     | 2313438            | South of 528/407 Interchange                         | VACANT-TAX DEED 95-50 BYRON R McCLEAN    | A.M. Surplus              | GU     | RES 1    |                           | Monopole; 199 or Slick Stick; 100' |                     |                 | 1             |         |       | 1     |

No Fill = Brevard owned sites within Brevard County zoning jurisdiction

Gray Fill = Brevard County owned sites outside Brevard County zoning jurisdiction

Pink Fill = Propagation Signal deficiency

Green Fill = Coastal, Urban and Rural Region

| SITE ID | TAX ACCOUNT NUMBER | ADDRESS/LOCATION  | ASSET NAME   | CUSTODIAN DEPT.           | ZONING | COMPPLAN        | POTENTIAL USE RESTRICTION                       | RECOMMENDATION  | SIGNAL & SUBSCRIBER | SUBSCRIBER NEED | WEAK COVERAGE | COASTAL | URBAN | RURAL |
|---------|--------------------|---|--|---------------------------|--------|-----------------|---|---|---------------------|-----------------|---------------|---------|-------|-------|
| 156     | 2313462            | South of 528/407 Interchange                                  | VACANT-TAX DEED 95-52 MIL CORPORATION                        | A.M. Surplus              | GU     | RES 1           |   | Monopole; 199 or Slick Stick; 100'  |                     |                 | 1             |         |       | 1     |
|         | 2313463            | South of 528/407 Interchange                                  | VACANT-TAX DEED 95-53 MIL CORPORATION                        | A.M. Surplus              | GU     | RES 1           |   |   |                     |                 |               |         |       |       |
|         | 2313464            | South of 528/407 Interchange                                  | VACANT-TAX DEED 95-54 MIL CORPORATION                        | A.M. Surplus              | GU     | RES 1           |   |   |                     |                 |               |         |       |       |
|         | 2313465            | South of 528/407 Interchange                                  | VACANT-TAX DEED 95-55 MIL CORPORATION                        | A.M. Surplus              | GU     | RES 1           |   |   |                     |                 |               |         |       |       |
| 157     | 2313469            | South of 528/407 Interchange                                  | VACANT-TAX DEED 95-56 JOSEPHINE PATANE                       | A.M. Surplus              | GU     | RES 1           |   | Monopole; 199 or Slick Stick; 100'  |                     |                 | 1             |         |       | 1     |
| 158     | 2313456            | Northeast of Beachline, West of I-95                          | VACANT-TAX DEED 95-51 MIL CORPORAION                         | A.M. Surplus              | GU     | RES 1           |   | Monopole 120'   | 1                   |                 |               |         | 1     |       |
| 159     | 2402357            | Northeast of Beachline, West of I-95                          | VACANT   | Asset Mgt                 | GU     | RES 1           |   | Monopole; 199 or Slick Stick; 100'  | 1                   |                 |               |         |       | 1     |
| 160     | 2402332            | West of I-95, Northeast of SR 528                             | RETENTION MITIGATION BOWLY & TROTTER                         | Public Works (Trans. Eng) | GU     | RES 1           | Access unknown                                  | Monopole 120'   | 1                   |                 |               |         | 1     |       |
| 161     | 2402339            | South of 528 (south of SR 407 & 528 Interchange)              | VACANT-ESHEATED TAX DEED 92-5 ELEANOR D. DOW                 | Facilities Maint          | GU     | RES 1           |   | Monopole; 199 or Slick Stick; 100'  |                     |                 | 1             |         |       | 1     |
| 162     | 2402717            | West of I-95, Southwest of 528 adjacent to 2402718            | VACANT-TAX DEED 95-77 FRED GUARINA                           | A.M. Surplus              | GU     | AGRIC           |   | Monopole; 199 or Slick Stick; 100'  |                     |                 | 1             |         |       | 1     |
|         | 2402718            | West of I-95, Southwest of 528 adjacent to 2402717            | VACANT-TAX DEED 95-78 FRED GUARINA                           | A.M. Surplus              | GU     | AGRIC           |   |   |                     |                 |               |         |       |       |
|         | 2402741            | West of I-95, Southwest of 528 adjacent to 2402742            | VACANT-TAX DEED 95-79 MICHAEL PAUL VENUS                     | A.M. Surplus              | GU     | AGRIC           |   |   |                     |                 |               |         |       |       |
|         | 2402742            | West of I-95, Southwest of 528 adjacent to 2402743            | VACANT-TAX DEED 95-80 MICHAEL PAUL VENUS                     | A.M. Surplus              | GU     | AGRIC           |   |   |                     |                 |               |         |       |       |
|         | 2402743            | West of I-95, Southwest of 528 adjacent to 2402744            | VACANT-TAX DEED 95-81 MICHAEL PAUL VENUS                     | A.M. Surplus              | GU     | AGRIC           |   |   |                     |                 |               |         |       |       |
|         | 2402744            | West of I-95, Southwest of 528 adjacent to 2402743            | VACANT-TAX DEED 95-82 MICHAEL PAUL VENUS                     | A.M. Surplus              | GU     | AGRIC           |   |   |                     |                 |               |         |       |       |
| 163     | 2402950            | South of 528/407 Interchange                                  | VACANT   | Asset Mgt                 | GU     | AGRIC           |   | Monopole; 199 or Slick Stick; 100'  |                     |                 |               |         |       |       |
|         | 2402951            | South of 528/407 Interchange                                  | VACANT   | Asset Mgt                 | GU     | AGRIC           |   |   |                     |                 | 1             |         |       | 1     |
| 164     | 2402848            | West of I-95, Southwest of 528                                | TAX DEED 95-83 GRACE P WELLE                                 | A.M. Surplus              | GU     | AGRIC           |   | Monopole; 199 or Slick Stick; 100'  |                     |                 | 1             |         |       | 1     |
| 165     | 2402442            | Canaveral Groves Subd- South of 528                           | VACANT-TAX DEED 95-76 CHESTER & HELEN SULLIVAN               | A.M. Surplus              | GU     | RES 1           |   | Monopole; 199 or Slick Stick; 100'  |                     |                 | 1             |         |       | 1     |
| 166     | 2314053            | West of I-95 off Florida Palm Ave, North of Areca Palm Street | VACANT-CANAVERAL GROVES McMILLIAN - BEHIND RESIDENTIAL HOMES | Facilities Maint          | RR-1   | RES 1:2.5       |   | Monopole; 120' or Slick Stick; 100' on parcels adjacent to or across from single family residential |                     | 1               |               |         | 1     |       |
| 167     | 2314391            | Vacant land West of Grissom                                   | PT ST. JOHN WATER LINE                                       | Utility Services          | GML    | PUB             | None known                                      | Monopole 120'   |                     | 1               |               |         | 1     |       |
| 168     | 2314577            | West of Grissom Parkway, North of Peroutka Lane               | ROAD R/W WILLIAM R. & GAIL E. LAUTER Asset #663225           | Road & Bridge             | GU     |                 | Remainder Parcel off Grissom Rd - Vacant Land   | Monopole; 120' or Slick Stick; 100'   |                     | 1               |               |         | 1     |       |
| 169     | 2314877            | 4655 Nicole Ave, Cocoa  | RETENTION POND N OF SHARPES RD SHARPES                       | Road & Bridge             | GML    |                 | Stormwater Retention Pond (Private Subdivision) | Slick Stick; 60' (pond)   |                     | 1               |               |         | 1     |       |
| 170     | 2317686            | 662 Canaveral Groves Boulevard, Sharpes                       | OFFROAD VEHICLE PARK- COLUMBINE DR-W OF RR-SH                | North Parks Rec Maint     | GML    | PUB             |   | Monopole; 120' or Slick Stick; 100'   |                     | 1               |               |         | 1     |       |
| 171     | 2314835            | 662 Canaveral Groves Boulevard, Sharpes                       | OFF RD VEHICLE PARK-600 CANAVERAL GRVS.BLVD                  | North Parks Rec Maint     | GML    | REC             |   | Flag Pole; Light Stanchion; or Light/Banner Pole 60-80'   |                     | 1               |               |         | 1     |       |
|         | 2314855            | 662 Canaveral Groves Boulevard, Sharpes                       | OFF ROAD VEHICLE PARK CANV. GRVS BLVD                        | North Parks Rec Maint     | GML    |                 |   |   |                     |                 |               |         |       |       |
| 172     | 2401424            | 4765 West Little Court, Cocoa                                 | PARK SITE-LAKE WILSON 4765 W LITTLE CT CANV. GROVE           | North Parks Rec Maint     | GML    | PUB             |   | Monopole; 120' or Slick Stick; 100'   | 1                   |                 |               |         | 1     |       |
| 173     | 2401279            | 3950 Canaveral Groves Blvd 32926                              | FIRE STATION 29  | BCFR                      | GML    | RES             |   | Flag Pole; Light/Banner Pole 60'  | 1                   |                 |               |         | 1     |       |
| 174     | 2314713            | West of Grissom Parkway, South of Camp Road                   | ROAD R/W CANAVERAL GROVES INC. Asset# 663216                 | Road & Bridge             | GU     |                 | Grissom R/W (Remainder Parcel)                  | Slick Stick; 100-120'   | 1                   |                 |               |         | 1     |       |
|         | 2319388            | West of Grissom Parkway, South of Camp Road                   | RETENTION ROAD RIGHT OF WAY                                  | Road & Bridge             | GU     |                 | Grissom Rd Retention Pond                       |   |                     |                 |               |         |       |       |
|         | 2319389            | West of Grissom Parkway, South of Camp Road                   | RETENTION POND FRANK AND ANN TASTINGER Asset# 663145         | Road & Bridge             | GU     |                 | Grissom Rd Retention Pond                       |   |                     |                 |               |         |       |       |
| 175     | 2314783            | East of Grissom, South of Camp Road                           | ROAD R/W HAROLD & ELIZABETH SHULTZ Asset# 663219             | Road & Bridge             | GU     |                 | Grissom R/W (Remainder Parcel)                  | Slick Stick; 100-120'   | 1                   |                 |               |         | 1     |       |
|         | 2314784            | Near Grissom and Canaveral Groves Blvd                        | VACANT   | Asset Mgt                 | GU     |                 |   |   |                     |                 |               |         |       |       |
| 176     | 2400811            | Canaveral Blvd. and Grissom Intersection                      | RIGHT OF WAY GRISSOM RD. HWY DEVELOPMENT Asset# 663155       | Public Works (Trans. Eng) | GU     | RES             | Grissom Rd R/W                                  | Slick Stick; 60'  | 1                   |                 |               |         | 1     |       |
| 177     | 2400607            | East of I-95, South of Canaveral Groves Blvd.                 | ROAD RIGHT OF WAY GRISSOM ALLEN G. KELLERMAN Asset# 663236   | Road & Bridge             | GU     | URB FRINGE 4/1  | Grissom Rd R/W (Remainder)                      | Slick Stick; 60-80'   | 1                   |                 |               |         | 1     |       |
|         | 2400610            | East of I-95, South of Canaveral Groves Blvd.                 | ROAD RIGHT OF WAY GRISSOM ALLEN G. KELLERMAN Asset# 663235   | Road & Bridge             | GU     | URB FRINGE 4/1  | Grissom Rd R/W (Remainder)                      |   |                     |                 |               |         |       |       |
| 178     | 2110256            | 1 A Max Brewer Memorial Parkway, Titusville                   | PARRISH PARK-SR402 TITUSVILLE                                | North Parks Rec Maint     | NONE   |                 |   | Flag Pole; Light/Banner Pole 60'  | 1                   |                 |               |         | 1     |       |
| 179     | 2315156            | north end of Black Oak Court                                  | PINE IS CONSERVATION SUDDATH                                 | Natural Resources         | GU     | SUBURBAN 1/1    | Wetlands  | Monopole; 120' or Slick Stick; 100'   |                     |                 | 1             |         | 1     |       |
| 180     | 2315173            | West end of Pine Island Road                                  | NORTH M.I. STORMWATER  | Natural Resources         | AU     | SUBURBAN 1/1    | Wetlands  | Monopole; 120' or Slick Stick; 100'   |                     |                 | 1             |         | 1     |       |
| 181     | 2316566            | 285 Hellonson Drive , Merritt Island                          | VACANT   | Asset Mgt                 | TR-2   | RES             |   | Slick Stick; 60'  |                     |                 | 1             |         | 1     |       |
| 182     | 2316268            | 6400 N Tropical Trail Merritt Island                          | FIRE STATION #40 COURTNEY M.I.                               | BCFR                      | GML    | PUBLIC FACILITY |   | Flag Pole; Light/Banner Pole 60'  |                     |                 | 1             |         | 1     |       |
| 183     | 2318870            | East of Judson Road, South of Courtenay Parkway               | ROAD RIGHT OF WAY TONY AND RUTH CRISSAFULLI Asset#663149     | Road & Bridge             | AU     | RES             | Conservation                                    | Monopole; 120' or Slick Stick; 100'   |                     |                 | 1             |         |       | 1     |

No Fill = Brevard owned sites within Brevard County zoning jurisdiction

Gray Fill = Brevard County owned sites outside Brevard County zoning jurisdiction

Pink Fill = Propagation Signal deficiency

Green Fill = Coastal, Urban and Rural Region

| SITE ID | TAX ACCOUNT NUMBER | ADDRESS/LOCATION                                 | ASSET NAME  | CUSTODIAN DEPT.               | ZONING | COMPLAN       | POTENTIAL USE RESTRICTION                             | RECOMMENDATION  | SIGNAL & SUBSCRIBER | SUBSCRIBER NEED | WEAK COVERAGE | COASTAL | URBAN | RURAL |
|---------|--------------------|--|---|-------------------------------|--------|---------------|---|---|---------------------|-----------------|---------------|---------|-------|-------|
| 184     | 2316603            | South of D'Albora Road, West of Floyd Lane       | ROAD RIGHT OF WAY FOR D'ALBORO ROAD ASSET# 661988 | Road & Bridge                 | PIP    | PIP           | Road R/W - Dalbora Rd                                 | Slick Stick; 60'  |                     |                 | 1             |         |       | 1     |
| 185     | 2319256            | Next to Tropical Trail North                     | VACANT - LONG TRIANGLE SHAPED                     | Asset Mgt                     | EU     |               |   | Slick Stick; 60'  | 1                   |                 |               |         | 1     |       |
| 186     | 2318814            | East of Courtenay Parkway, South of Hammock Road | ROAD R/W JAMES S. THARPE Asset #663213            | Road & Bridge                 | BU1/AU | MIXED USE 2/1 | Stormwater Pond N. Courtenay Pkwy                     | Slick Stick; 60' (pond)                                 |                     | 1               |               |         | 1     |       |
| 187     | 2318692            | 995 Chase Hammock Road-M.I.                      | KINGS PARK 1000 HALL RD - M I                     | Cent Rec Maint                | GML    | REC           |   | Monopole; 120' or Slick Stick; 100'                     |                     | 1               |               |         |       | 1     |
|         | 2318746            | 995 Chase Hammock Road-M.I.                      | KINGS PARK 1000 HALL RD - M I                     | Cent Rec Maint                | GML    | RECREATION    |   |   |                     |                 |               |         |       |       |
|         | 2318691            | 995 Chase Hammock Road-M.I.                      | KINGS PARK 1000 HALL RD - M I                     | Cent Rec Maint                | GML    | REC           |   |   |                     |                 |               |         |       |       |
| 188     | 2410609            | 575 West Hall Road - M.I.                        | MITCHELL ELLINGTON PARK                           | Cent Rec Maint                | AU     | RES 4         | FRDAP/LWCF  | Flag Pole; Light Stanchion; or Light/Banner Pole 60-80' |                     | 1               |               |         | 1     |       |
| 189     | 2318734            | East of Courtenay Parkway, North of Hall Road    | ROAD RIGHT OF WAY HALL RD AND COURTNEY            | Road & Bridge                 | BU-1   | MIX           | County Owned Stormwater Pond (Hall @SR #3 (NE corner) | Slick Stick; 60'  |                     | 1               |               |         | 1     |       |
| 190     | 2410217            | 3915 Savannahs Trail, M.I.                       | SAVANNAH'S GOLF CO 3910 SAV. TRAIL M I            | Savannah Golf Course Pro Shop | GML    | REC           |   | Flag Pole; Slick Stick; or Light/Banner Pole 60'        |                     |                 | 1             |         | 1     |       |
| 191     | 2410371            | 3915 Savannahs Trail, M.I.                       | SAVANNAH'S GOLF CO 3910 SAV. TRAIL M I            | Savannah Golf Course Pro Shop | GML    | REC           |   |   |                     |                 |               |         |       |       |
| 192     | 2410373            | 3915 Savannahs Trail, M.I.                       | SAVANNAH'S GOLF CO 3910 SAV. TRAIL M I            | Savannah Golf Course Pro Shop | PUD    | SUBURBAN 1/1  |   | Flag Pole; Slick Stick; or Light/Banner Pole 60'        | 1                   |                 |               |         | 1     |       |
|         | 2411894            | 3915 Savannahs Trail, M.I.                       | SAVANNAH'S GOLF CO 3910 SAV. TRAIL M I            | Savannah Golf Course Pro Shop | PUD    | SUBURBAN 1/1  |   |   |                     |                 |               |         |       |       |



No Fill = Brevard owned sites within Brevard County zoning jurisdiction  
 Gray Fill = Brevard County owned sites outside Brevard County zoning jurisdiction  
 Pink Fill = Propagation Signal deficiency  
 Green Fill = Coastal, Urban and Rural Region

| SITE ID | TAX ACCOUNT NUMBER | ADDRESS/LOCATION   | ASSET NAME  | CUSTODIAN DEPARTMENT    | ZONING   | COMPLAN       | POTENTIAL USE RESTRICTION  | RECOMMENDATION                         | SIGNAL & SUBSCRIBER | SUBSCRIBER NEED | WEAK COVERAGE | COASTAL | URBAN | RURAL |
|---------|--------------------|--|---|-------------------------|----------|---------------|--|--|---------------------|-----------------|---------------|---------|-------|-------|
| 193     | 2403235            | South of 528/ West of I-95, NW of Cocoa Landfill                           | VACANT  | Asset Mgt               | GU       | RES 1         |  | Monopole 120'                          |                     | 1               |               |         | 1     |       |
| 194     | 2442060            | Between 528 and 524, near Westminster Dr.                                  | VACANT NEAR, COCOA WOODS SUBDIVISION                          | Asset Mgt               | RR-1     |               |  | Slick Stick 60' or DAS 25'             | 1                   |                 |               |         | 1     |       |
| 195     | 2442061            | Between 528 and 524, near Westminster Dr.                                  | VACANT NEAR, COCOA WOODS SUBDIVISION                          | Asset Mgt               | RR-1     |               |  | Slick Stick 60' or DAS 25'             | 1                   |                 |               |         | 1     |       |
| 196     | 2442062            | Between 528 and 524, off of Westminster Dr.                                | VACANT NEAR, COCOA WOODS SUBDIVISION                          | Asset Mgt               | RR-1     |               |  | Slick Stick 60' or DAS 25'             | 1                   |                 |               |         | 1     |       |
| 197     | 2454526            | North Road, Cocoa  | PARK SITE SR524 & COCOA NORTH SUBDIVISION                     | Central Parks Rec Maint | GML      | REC           |  | Slick Stick 60' or DAS 25'             |                     | 1               |               |         | 1     |       |
| 198     | 2414225            | West of US-1, north of 528 (sliver of land near off-ramp to Industry Rd)   | VACANT - ESCHEATED TAX DEED 92-8 RICHARD TENZEL               | Facilities              | M2       | IND           |  |  |                     | 0               |               |         | 0     |       |
| 199     | 2406119            | 2065 Giessen Ave., Cocoa, FL 32926   | ADAMSON ROAD FILL FRAZIER                                     | Solid Waste             | ARR      | RES 1         | No Potable Wells Allowed   | Monopole 120'                          |                     |                 | 1             |         | 1     |       |
|         | 2406120            | Just West of Cocoa Landfill, West of I-95                                  | VACANT  | Asset Mgt               | GU       | RES 1         |  |  |                     |                 |               |         |       |       |
| 200     | 2406123            | Between Landfill & Giessen, near Dyson                                     | ADAMSON ROAD FILL PAUL NICHOLLS                               | Solid Waste             | GU       | RES 1         | No Potable Wells Allowed   | Monopole 120'                          |                     |                 | 1             |         | 1     |       |
| 201     | 2406125            | Between Landfill & Giessen, near Eureka                                    | CENTRAL DISPOSAL FACILITY HILTON                              | Solid Waste             | GU       | RES 1         | No Potable Wells Allowed   | Monopole 120'                          |                     |                 | 1             |         | 1     |       |
| 202     | 2400265            | 8190 West Highway 520, Cocoa   | STOSBERG PARK-8190 SR520 COCOA                                | Central Parks Rec Maint | GML      |               | LWCF   | Monopole 199'                          |                     |                 | 1             |         |       | 1     |
| 203     | 2408673            | 7575 West Highway 520, Cocoa   | F BURTON SMITH PARK COCOA-7575 W.SR520                        | Central Parks Rec Maint | GML      |               | LWCF   | Monopole 199'                          |                     |                 | 1             |         |       | 1     |
|         | 2408673            | 7575 West Highway 520, Cocoa   | F BURTON SMITH PARK COCOA-7575 W.SR520                        | Central Parks Rec Maint | GML      |               | LWCF   |  |                     |                 |               |         |       |       |
| 204     | 2408365            | 7575 West Highway 520, Cocoa   | F BURTON SMITH PARK COCOA 7575 W.SR520                        | Central Parks Rec Maint | GML      | RES           | LWCF   | Monopole 199'                          |                     |                 | 1             |         |       | 1     |
|         | 2408671            | 7575 West Highway 520, Cocoa   | F BURTON SMITH PARK COCOA 7575 W.SR520                        | Central Parks Rec Maint | GML      |               | LWCF   |  |                     |                 |               |         |       |       |
|         | 2408681            | 7575 West Highway 520, Cocoa   | F BURTON SMITH PARK COCOA 7575 W.SR520                        | Central Parks Rec Maint | GML      |               | LWCF   |  |                     |                 |               |         |       |       |
|         | 2454779            | South of 520 and West of I-95  | VACANT  | Asset Mgt               | GML      | RES 2         |  |  |                     |                 |               |         |       |       |
| 205     | 2408060            | Friday Road, Cocoa   | DAVID SMITH (BIT & SPUR) COCOA                                | Central Parks Rec Maint | TR-1     | NC            |  | Monopole 120'                          | 1                   |                 |               |         | 1     |       |
|         | 2408064            | Lift Sta W08, 715 Friday Rd. W. Cocoa                                      | LIFT STA W08 FRIDAY RD W COCOA                                | Utility Svcs            | TR1      |               | None known   |  |                     |                 |               |         |       |       |
| 206     | 2408681            | 7575 West Highway 520, Cocoa   | F BURTON SMITH PARK COCOA 7575 W.SR520                        | Central Parks Rec Maint | GML      |               | LWCF   | Monopole 199'                          |                     |                 | 1             |         |       | 1     |
|         | 2408689            | 7575 West Highway 520, Cocoa   | F BURTON SMITH PARK COCOA 7575 W.SR520                        | Central Parks Rec Maint | GML      |               | LWCF   |  |                     |                 |               |         |       |       |
| 207     | 2408689            | 7575 West Highway 520, Cocoa   | F BURTON SMITH PARK COCOA 7575 W.SR520                        | Central Parks Rec Maint | GML      |               | LWCF   | Monopole 199'                          |                     |                 | 1             |         | 1     |       |
| 208     | 2408749            | 7575 West Highway 520, Cocoa   | F BURTON SMITH PARK COCOA 7575 W.SR520                        | Central Parks Rec Maint | GML      | REC           | LWCF   | Monopole 199'                          |                     |                 | 1             |         |       | 1     |
| 209     | 2408036            | 320 Cox Road, Cocoa  | VACANT PART OF RETENTION POND, CORNER OF COX RD AND KING ST W | Asset Mgt               | IU       | CC            |  | Slick Stick 60' or DAS 25'             |                     | 1               |               |         | 1     |       |
|         | 2408050            | SR 520 and Cox Road intersection   | COX RD & KING STREET COCOA HUPAYLO/BRUSH                      | Public Wks              | IU       | CC            | Road R/W   | Slick Stick 60' or DAS 25'             |                     |                 |               |         |       |       |
| 210     | 2407807            | 302 Sun Dial, Cocoa  | LAKE DR POND EXPANSION FL BUSINESS BANK                       | Natural Resc            | RU210    |               | SW Pond  | Monopole 120' or Slick Stick 60'       |                     | 1               |               |         | 1     |       |
|         | 2407580            | East of Cox Road, North of Lake Drive                                      | R&B 3850 LAKE DR COCOA  | Road & Bridge           | GML      |               | C TKR  |  |                     |                 |               |         |       |       |
| 211     | 2461963            | Near 3802 Lake Drive, Coca   | LAKE DRIVE DRAINAGE COUNTRY OAKS LLC                          | Natural Resc            | RU-1-9   | RES 15        | SW ditch   | Monopole 60'; Slick stick 60'; DAS 25' | 1                   |                 |               |         | 1     |       |
| 212     | 2407634            | 472 Grey Rd, Cocoa   | LAKE DRIVE DRAINAGE WEISS PARCEL                              | Natural Resc            | RU-2-8   | NC            | Wetlands, SW ditch   | Monopole 120' or Slick Stick 60'       | 1                   |                 |               |         | 1     |       |
| 213     | 2500049            | Between I-95 and Mullet Ln, South of Pluckbaum Rd (East of Lake Poinsette) | VACANT DISTRICT 4   | Facilities Maint        | GU       | RES 2         |  | Monopole 120'                          |                     |                 | 1             |         | 1     |       |
| 214     | 2421045            | Sliver of land next to railroad, West of US-1, off Highland Dr. West       | VACANT TAX DEED 95-88 CHARLES E REED                          | Asset Mgt               | CW       | COMMERCIAL    |  |  |                     | 0               |               |         | 0     |       |
| 215     | 2421063            | 840 Forrest Avenue, Cocoa  | CENTRAL PARK ADM OFFICE                                       | Cent Rec Ops            | CN       | COM           |  |  |                     | 0               |               |         | 0     |       |
| 216     | 2425361            | 308 Forrest Avenue, Cocoa/West of Indian River Drive, Cocoa                | CENTRAL LIBRARY COMPLEX 308 FORREST COCOA                     | Library Svcs            | CC/RU225 | COMM/HIGH DEN | No known restrictions, but property within Cocoa city limits. Insufficient room for a tower.           |  |                     | 0               |               |         | 0     |       |
| 217     | 2425361            | Parking lot behind 308 Forrest Avenue/West of Forrest Avenue, Cocoa        | CENTRAL LIBRARY COMPLEX 308 FORREST COCOA                     | Library Svcs            | CC/RU225 | COMM/HIGH DEN | No known restrictions, but property within Cocoa city limits. Sufficient room for a tower on property. |  |                     | 0               |               |         | 0     |       |
| 218     | 2500310            | West of Lake Poinsette, South of 520                                       | VACANT TAX DEED 95-92 E.H. MESMER/W.L. BACLEY                 | Asset Mgt               | GU       | RES           |  | Monopole 199'                          |                     |                 | 1             |         |       | 1     |
| 219     | 2500544            | West of Lake Poinsette, South of 520                                       | VACANT TAX DEED 95-93 BARBARA ADAMS                           | Asset Mgt               | GU       | RES           |  | Monopole 199'                          |                     |                 | 1             |         |       | 1     |
| 220     | 2500860            | South West of Lake Poinsette, South of 520                                 | VACANT HANNAH WAGNER (TAX DEED 92-125)                        | Asset Mgt               | GU       | RES           |  | Monopole 199'                          |                     |                 | 1             |         |       | 1     |
| 221     | 2500862            | South West of Lake Poinsette, South of 520                                 | VACANT HANNAH WAGNER (TAX DEED 92-126)                        | Asset Mgt               | GU       | RES           |  | Monopole 199'                          |                     |                 | 1             |         |       | 1     |
| 222     | 2500863            | South West of Lake Poinsette, South of 520                                 | VACANT HANNAH WAGNER (TAX DEED 92-127)                        | Asset Mgt               | GU       | RES           |  | Monopole 199'                          |                     |                 | 1             |         |       | 1     |
| 223     | 2500817            | South West of Lake Poinsette, South of 520                                 | VACANT ELKIN PROP (ESCHEATED TAX DEED 92-118)                 | Asset Mgt               | GU       | RES           |  | Monopole 199'                          |                     |                 | 1             |         |       | 1     |
| 224     | 2500818            | South West of Lake Poinsette, South of 520                                 | VACANT ELKIN PROP (ESCHEATED TAX DEED 92-119)                 | Asset Mgt               | GU       | RES           |  |  |                     |                 | 1             |         |       | 1     |
|         | 2500819            | South West of Lake Poinsette, South of 520                                 | VACANT ELKIN PROP (ESCHEATED TAX DEED 92-120)                 | Asset Mgt               | GU       | RES           |  |  |                     |                 |               |         |       |       |
| 225     | 2500820            | South West of Lake Poinsette, South of 520                                 | VACANT ELKIN PROP (ESCHEATED TAX DEED 92-121)                 | Asset Mgt               | GU       | RES           |  |  |                     |                 | 1             |         |       | 1     |
|         | 2500821            | South West of Lake Poinsette, South of 520                                 | VACANT ELKIN PROP (ESCHEATED TAX DEED 92-122)                 | Asset Mgt               | GU       | RES           |  |  |                     |                 |               |         |       |       |
| 226     | 2500822            | South West of Lake Poinsette, South of 520                                 | VACANT ELKIN PROP (ESCHEATED TAX DEED 92-123)                 | Asset Mgt               | GU       | RES           |  |  |                     |                 | 1             |         |       | 1     |
|         | 2500823            | South West of Lake Poinsette, South of 520                                 | VACANT ELKIN PROP (ESCHEATED TAX DEED 92-124)                 | Asset Mgt               | GU       | RES           |  |  |                     |                 |               |         |       |       |

No Fill = Brevard owned sites within Brevard County zoning jurisdiction  
 Gray Fill = Brevard County owned sites outside Brevard County zoning jurisdiction  
 Pink Fill = Propagation Signal deficiency  
 Green Fill = Coastal, Urban and Rural Region

| SITE ID | TAX ACCOUNT NUMBER | ADDRESS/LOCATION  | ASSET NAME   | CUSTODIAN DEPARTMENT    | ZONING   | COMPLAN     | POTENTIAL USE RESTRICTION   | RECOMMENDATION                           | SIGNAL & SUBSCRIBER | SUBSCRIBER NEED | WEAK COVERAGE | COASTAL | URBAN | RURAL |
|---------|--------------------|---|--|-------------------------|----------|-------------|-----------------------------|--|---------------------|-----------------|---------------|---------|-------|-------|
| 227     | 2502220            | 1219 Rockledge Drive, Cocoa   | WILLIAMS PARK ROCKLEDGE DR COCOA   | Central Parks Rec Maint | R1       | LDR         |                             |  |                     |                 | 0             |         | 0     |       |
| 228     | 2509820            | Storm Pond, 2900 Silver Pines Dr., MI   | LIFT STA W9 MARTHA LEE AVE ROCK  | Utility Svcs            | RU111    |             | None known                  | Monopole 120' or Slick Stick 60'         | 1                   |                 |               |         | 1     |       |
|         | 2509822            | Lift Sta W09, 2900 Silver Pines Dr., MI   | SILVER PINES STP ROCKLEDGE   | Utility Svcs            | GML      |             | None known                  |  |                     |                 |               |         |       |       |
|         | 2509826            | 1515 Martin Road  | SURFACE WTR IMPROVEMENT POND ROCKLEDGE   | Natural Resc            | AU       |             | SW pond                     |  |                     |                 |               |         |       |       |
|         | 2524563            | 1515 Martin Road  | SURFACE WTR IMP. FISKE AREA POND   | Natural Resc            | RU111    |             | SW Pond                     |  |                     |                 |               |         |       |       |
| 229     | 2509978            | 1045 Noreen Boulevard, M.I.   | SILVER PINES PARK NOREEN & LEE-ROCKLEDGE   | Central Parks Rec Maint | GML      | REC         |                             | Flag Pole or Slick Stick 60'             | 1                   |                 |               |         | 1     |       |
| 230     | 2538407            | 340 GUS HIPPI BLVD., ROCKLEDGE 32955  | NOT Vacant - SHERIFF'S DEPARTMENT CSI OFFICE   | Facilities Maint        |          |             |                             |  |                     | 0               |               |         | 0     |       |
|         | 2538438            | Off Gus Hipp Blvd, behind Sheriff CSI office                                    | Vacant Behind SHERIFF'S DEPARTMENT CSI OFFICE  | Facilities Maint        | IP       | IND         |                             |  |                     |                 |               |         |       |       |
| 231     | 2510579            | 800 Barnes Blvd, Rockledge  | BARNES BLVD WIDENING WOODHOUSE   | Public Wks              | C2       | MED DEN RES | R/W (Woodhouse) Barnes Blvd |  | 0                   |                 |               |         | 0     |       |
| 232     | 2510595            | Off Barnes Blvd, East of I-95 Adjacent to 2510603                               | VACANT   | Asset Mgt               | C2       | MIX/D7      |                             |  | 0                   |                 |               |         | 0     |       |
|         | 2510602            | Off Barnes Blvd, East of I-95 Adjacent to 2510603                               | VACANT   | Asset Mgt               | C2       | MIX/D7      |                             |  |                     |                 |               |         |       |       |
|         | 2510603            | Off Barnes Blvd, East of I-95 between 2510595 and 2510602                       | VACANT   | Asset Mgt               | C2       | MIX/D7      |                             |  |                     |                 |               |         |       |       |
| 233     | 2536758            | East of Fiske Blvd., South of Barnes Blvd.                                      | ROAD RIGHT-OF WAY BARNES BOULEVARD PULTE HOME  | Public Wks              | C2       | MIX/D7      | R/W                         |  |                     | 0               |               |         | 0     |       |
| 234     | 2536759            | East of Fiske Blvd., South of Barnes Blvd.                                      | DRAINAGE EASEMENT BARNES BOULEVARD PULTE HOME  | Public Wks              | C2       | MIX/D7      | R/W                         |  |                     | 0               |               |         | 0     |       |
| 235     | 2511042            | East of Murrell Road, North of Barnes Blvd.                                     | BARNES BOULEVARD WAREHOUSE SIMMONS   | Public Wks              | M1       | IND         | East Pond Barnes            | Monopole 120' or Slick Stick 60'         |                     | 1               |               |         | 1     |       |
| 236     | 2534196            | Between I-95 and Stadium Pkwy Viera   | NOT VACANT- IN SANOMA S. SUBDIVISION TRACT 1 WASTEWATER PUMP STATION FACILITIES AREA | Asset Mgt               | PUD      | DR12        |                             | DAS Type Facility 25'                    | 1                   |                 |               |         | 1     |       |
| 237     | 2538827            | 5544 Porada Drive LFT ST, Melbourne   | NOT VACANT- TRACT C SANITARY SEWER LIFT STATION                                      | Asset Mgt               | PUD      | DR12        |                             |  |                     | 1               |               |         | 1     |       |
|         | 2538832            | 5550 Porada Dr Viera 32940  | FIRE STATION 48 5550 PORADA DR MELB VIERA COR  | BCFR                    | PUD      | DR12        |                             | Monopole 120' or Flag Pole 60'           |                     |                 |               |         |       |       |
| 238     | 2521397            | 5600 Stadium Parkway, Melbourne, North of stadium & ball fields                 | VACANT, PART OF MARLINS 5600 STADIUM PKWY MELB Asset #620415                         | Facilities              | GML/CU P | DR13        |                             |  |                     | 1               |               |         | 1     |       |
|         | 2521398            | East of Stadium Parkway, behind Marlin ball fields, Viera- Adjacent to 2524684  | VACANT   | Asset Mgt               | GML/CU P | DR13        |                             | Monopole 120'                            |                     |                 |               |         |       |       |
|         | 2524684            | East of Stadium parkway, behind Marlin ball fields, Viera - Adjacent to 2521398 | VACANT   | Asset Mgt               | GML/CU P | DR13        |                             |  |                     |                 |               |         |       |       |
|         | 2616268            | Stadium Parkway, Viera  | VACANT   | Asset Mgt               | GML      | DR13        |                             |  |                     |                 |               |         |       |       |
| 239     | 2624981            | Stadium Parkway and Veterans Way  | RETENTION POND (MOSTLY)  | Asset Mgt               | BU-1     | DR13        |                             | Flag Pole 60'                            |                     | 1               |               |         | 1     |       |
|         | 2615050            | 5800 Stadium Parkway 102, Melbourne   | NOT VACANT - MARLINS Stadium MELBOUR NE  | Facilities Maint        | GML      | DR13        |                             |  |                     |                 |               |         |       |       |
| 240     | 2623858            | Near Wickham in West Viera  | VACANT AND RETENTION POND  | Asset Mgt               | GML-H    | RES 2       |                             | Monopole 120'                            |                     | 1               |               |         | 1     |       |
| 241     | 2615810            | 2825 Judge Fran Jamieson Way CRTHS, Melbourne                                   | HARRY T MOORE JUSTICE CTR VIERA. PARTIALLY VACANT, SOUTH END                         | Facilities Maint        | GML      | DR13        |                             | Monopole 120' or Flag Pole 100'          |                     | 1               |               |         | 1     |       |
|         | 2620406            | South of Judge Fran Jamieson Way, just East of Govt Center                      | VACANT GOVERNMENT CENTER EXPANSION DUDA  | FACILITIES              | GML(I)   | DR12        |                             |  |                     |                 |               |         |       |       |
|         | 2601293            | 2555 Judge Fran Jamieson Way Building 1, Melbourne                              | NEXT TO GOV CENTER VIERA. Partially vacant   | Facilities Maint        | GML-I    | DR12        |                             |  |                     |                 |               |         |       |       |
|         | 2601292            | 2725 Judge Fran Jamieson Way, Building E, Melbourne                             | NOT VACANT - GOV CENTER VIERA  | Facilities Maint        | GML-I    | DR13        |                             |  |                     |                 |               |         |       |       |
| 242     | 2627400            | 2300 Judge Fran Jamieson Way, Viera   | PARKS VIERA REGIONAL DUDA  | S Area Parks Rec Maint  | PUD      | DR12        | FRDAP                       | Monopole 120' or Flag Pole 100'          |                     | 1               |               |         | 1     |       |
|         | 2627401            | 2300 Judge Fran Jamieson Way, Viera   | PARKS VIERA REGIONAL DUDA  | S Area Parks Rec Maint  | PUD      | DR12        | FRDAP                       |  |                     |                 |               |         |       |       |
|         | 2627402            | 2300 Judge Fran Jamieson Way, Viera   | PARKS VIERA REGIONAL DUDA  | S Area Parks Rec Maint  | PUD      | DR12        | FRDAP                       |  |                     |                 |               |         |       |       |
|         | 2631415            | 2300 Judge Fran Jamieson Way, Viera   | PARK & REC VIERA PARK EXPANSION TRACT B DUDA   | S Area Parks Rec Maint  | PUD      | DR13        |                             |  |                     |                 |               |         |       |       |
|         | 2627398            | 2300 Judge Fran Jamieson Way, Viera   | PARKS VIERA REGIONAL DUDA  | S Area Parks Rec Maint  | PUD      | DR12        | FRDAP                       |  |                     |                 |               |         |       |       |
| 243     | 2600879            | Six Mile Creek Phase 1, Between I-95 and Murrell Road                           | VACANT - RETENTION AREA  | Asset Mgt               | RU111    | RES         |                             | DAS Type Facility 25'                    |                     | 1               |               |         | 1     |       |
|         | 2600962            | Between I-95 and Murrell Rd, Viera  | LIFT STATION TRACT 2 6 M. CK. D AND J PEARCE #663173                                 | Asset Mgt               | RU-1-11  | RES         |                             |  |                     |                 |               |         |       |       |
|         | 2616145            | Along Murrell Road  | STORMWATER RETENTION   | Asset Mgt               | RU111    |             |                             |  |                     |                 |               |         |       |       |
| 244     | 2536030            | Off of Tralee Bay Ave, South of Viera Blvd                                      | VACANT - CAPRON RIDGE Phase I  | Asset Mgt               | PUD      | RES 4       |                             | Slick Stick 60' or DAS Type Facility 25' |                     | 1               |               |         | 1     |       |
| 245     | 2627183            | South of Viera Blvd on Tipperary Drive  | UP SCRUB HABITAT S   | Asset Mgt               | PUD      | RES 4       |                             | Slick Stick 60 - 100'                    |                     | 1               |               |         | 1     |       |
| 246     | 2600150            | Lift Sta T09, North Pinhurst & Hol Sprg   | LIFT STA T-5-PINEHURST & TURTLE MD MELB  | Utility Services        | PUD      | RES 4       | None known                  | Slick Stick 60 - 100'                    |                     | 1               |               |         | 1     |       |
| 247     | 2600708            | North End of Ashbury Ave. Suntree   | DRYING PONDS-SUNTREE UTILITIES   | Utility Services        | GML      | PUB         | None known                  | Monopole 120' or Slick Stick 60'         | 1                   |                 |               |         | 1     |       |
|         | 2600710            | North End of Ashbury Ave. Suntree   | DRYING PONDS SUNTREE UTILITIES   | Utility Services        | GML      | PUB         | None known                  |  |                     |                 |               |         |       |       |
|         | 2618239            | North End of Ashbury Ave. Suntree   | (SUNTREE PARTNERS) SUNTREE   | Utility Services        | GML      | PUB         | None known                  |  |                     |                 |               |         |       |       |
| 248     | 2601517            | Lift Sta T25, 7586 Spyglass Hill Rd, Suntree                                    | SUNTREE STP-WICKHAM RD MELB  | Utility Services        | PUD      | RESIDENTIAL | None known                  | Monopole 120' or Slick Stick 60.'        |                     | 1               |               |         | 1     |       |
|         | 2601518            | Lift Sta T25, 7586 Spyglass Hill Rd, Suntree                                    | LIFT STA-PLAYERS CLUB AT SUNTREE   | Utility Services        | PUD      |             | None known                  |  |                     |                 |               |         |       |       |
| 249     | 2615389            | West off Murrell Road, North of Crane Creek Blvd                                | VACANT - LONG STRIP WITH SIDEWALK ON IT  | Asset Mgt               | RU-1-11  | DR11        |                             | Looks Like an Easement; DAS 25'          |                     | 1               |               |         | 1     |       |
|         | 2622771            | Murrell Road  | ROAD RIGHT OF WAY  | Asset Mgt               | RU-1-11  | RES 4       |                             |  |                     |                 |               |         |       |       |

No Fill = Brevard owned sites within Brevard County zoning jurisdiction  
 Gray Fill = Brevard County owned sites outside Brevard County zoning jurisdiction  
 Pink Fill = Propagation Signal deficiency  
 Green Fill = Coastal, Urban and Rural Region

| SITE ID | TAX ACCOUNT NUMBER | ADDRESS/LOCATION  | ASSET NAME   | CUSTODIAN DEPARTMENT   | ZONING   | COMPLAN          | POTENTIAL USE RESTRICTION                                       | RECOMMENDATION                    | SIGNAL & SUBSCRIBER | SUBSCRIBER NEED | WEAK COVERAGE | COASTAL | URBAN | RURAL |
|---------|--------------------|---|--|------------------------|----------|------------------|---|-----------------------------------|---------------------|-----------------|---------------|---------|-------|-------|
|         | 2623077            | Murrell Road  | ROAD RIGHT OF WAY  | Asset Mgt              | RU-1-11  | RES 4            |   |                                   |                     |                 |               |         |       |       |
| 250     | 2614677            | Viera Tract II Phase I - West of Murrell Rd                             | TRACT G FUTURE ROADWAY   | Asset Mgt              | RU-1-11  | DR11             |   | Looks Like an Easement; DAS 25'   |                     | 1               |               |         | 1     |       |
| 251     | 2615703            | Viera South PUD Tracts "MM" & "QQ" Phases One And                       | TRACT D (FUTURE ROAD R/W)                                      | Asset Mgt              | PUD      | DR11             |   | Looks Like an Easement; DAS 25'   |                     | 1               |               |         | 1     |       |
| 252     | 2622728            | 7225 Murrell Rd Viera 32940   | FIRE STATION 47 7225 MURRELL RD VIERA Asset#620133. Not vacant | Asset Mgt              | GML      |                  |   | Flag Pole 60 - 100'               |                     | 1               |               |         | 1     |       |
| 253     | 2614334            | Viera Tracts "SS" and "RR", Murrell Road                                | TRACT 5 RESERVED FOR FUTURE RIGHT-OF-WAY                       | Asset Mgt              | BU-1     | DR11             |   | Looks Like an Easement; DAS 25'   |                     | 1               |               |         | 1     |       |
|         | 2615702            | Viera South PUD Tracts "MM" & "QQ" Phases One And                       | TRACT C FOR SIGNAGE, DRAINAGE, UTILITIES AND SCAPING PURPOSES  | Asset Mgt              | RU-1-11  | DR11             |   |                                   |                     |                 |               |         |       |       |
| 254     | 2614331            | Sidewalk, NW corner Murrell & Wickham                                   | EASEMENT-VIERA TRACTS SS & RR VIERA                            | Utility Services       | BU-1     | DR11             | None known  | Looks Like an Easement; DAS 25'   |                     | 1               |               |         | 1     |       |
|         | 2614332            | Viera Tracts "SS" and "RR", has driveway on it, Murrell Road            | TRACT 3 RESERVED FOR FUTURE RIGHT-OF-WAY                       | Asset Mgt              | BU-1     | DR11             |   |                                   |                     |                 |               |         |       |       |
|         | 2614333            | Viera Tracts "SS" and "RR", Murrell Road                                | TRACT 4 RESERVED FOR FUTURE RIGHT-OF-WAY                       | Asset Mgt              | BU-1     | DR11             |   |                                   |                     |                 |               |         |       |       |
| 255     | 2625919            | Wickham and Lake Andrew   | ROAD RIGHT OF WAY  | Asset Mgt              | PUD      | DR12             |   | Looks Like an Easement; DAS 25'   |                     | 1               |               |         | 1     |       |
|         | 2626195            | West of Lake Andrew   | WICKHAM ROAD EXTENSION   | Asset Mgt              | PUD      | DR12             |   |                                   |                     |                 |               |         |       |       |
|         | 2626196            | West of Lake Andrew   | WICKHAM ROAD EXTENSION   | Asset Mgt              | PUD      | DR12             |   |                                   |                     |                 |               |         |       |       |
|         | 2626197            | West of Lake Andrew   | WICKHAM ROAD EXTENSION   | Asset Mgt              | PUD      | DR12             |   |                                   |                     |                 |               |         |       |       |
|         | 2626198            | West of Lake Andrew   | WICKHAM ROAD EXTENSION   | Asset Mgt              | PUD      | DR12             |   |                                   |                     |                 |               |         |       |       |
| 256     | 2619489            | Rd median -Lk Andrews S of Wickham                                      | EASEMENT-LAKE ANDREWS DRIVE                                    | Utility Services       | PUD      | DR12             | None known  | DAS 25'                           |                     | 1               |               |         | 1     |       |
|         | 2619490            | Roadway-Lk Andrews S of Wickham   | EASEMENT-LAKE ANDREWS DRIVE                                    | Utility Services       | PUD      | DR12             | None known  |                                   |                     |                 |               |         |       |       |
|         | 2622991            | Lake Andrew Drive   | ROAD RIGHT OF WAY  | Asset Mgt              | PUD      | DR12             |   |                                   |                     |                 |               |         |       |       |
|         | 2625916            | Wickham and Lake Andrew   | ROAD RIGHT OF WAY  | Asset Mgt              | PUD      | RES/PUBLIC FACIL |   |                                   |                     |                 |               |         |       |       |
|         | 2625918            | Wickham and Lake Andrew   | ROAD RIGHT OF WAY  | Asset Mgt              | PUD      | DR12             |   |                                   |                     |                 |               |         |       |       |
| 257     | 2620374            | Off Wickham Road and South of Brevard Zoo, Melbourne                    | BREVARD ZOO TRAIL T. VANI                                      | S Area Parks Rec Maint | PUD      | RES 15           |   | Monopole 120' or Slick Stick 60'  |                     | 1               |               |         | 1     |       |
| 258     | 2601596            | North Highway 1 and Friendship Place, Rockledge                         | INDIAN RIVER ISLES SITE  | S Area Parks Rec Maint | RU210(6) |                  |   | Monopole 120' or Slick Stick 60'  |                     | 1               |               |         | 1     |       |
| 259     | 2601569            | West of US-1, north of Suntree Blvd, North of 2601555                   | VACANT WITH MOSTLY POND, NEXT TO RAILROAD TRACKS               | Asset Mgt              | GU       |                  |   | Monopole 120' or Slick Stick 60'  |                     | 1               |               |         | 1     |       |
| 260     | 2601554            | West of US-1, North of Suntree Blvd, adjacent to 2601555                | VACANT WITH PART OF POND ON IT, NEXT TO RAILROAD TRACKS        | Asset Mgt              | GU       |                  |   | Slick Stick 60' or DAS 25'        |                     | 1               |               |         | 1     |       |
|         | 2601555            | West of US-1, North of Suntree Blvd, adjacent to 2601556                | VACANT WITH PART OF POND ON IT, NEXT TO RAILROAD TRACKS        | Asset Mgt              | GU       |                  |   |                                   |                     |                 |               |         |       |       |
|         | 2601556            | West of US-1, North of Suntree Blvd, adjacent to 2601557                | VACANT WITH PART OF POND ON IT, NEXT TO RAILROAD TRACKS        | Asset Mgt              | GU       |                  |   |                                   |                     |                 |               |         |       |       |
|         | 2601557            | West of US-1, North of Suntree Blvd, adjacent to 2601556                | VACANT WITH PART OF POND ON IT, NEXT TO RAILROAD TRACKS        | Asset Mgt              | GU       |                  |   |                                   |                     |                 |               |         |       |       |
|         | 2617718            | West of US-1, North of Suntree Blvd                                     | ROAD R/W RETENTION - Split parcel - RITE AID OF FLORIDA        | Asset Mgt              | BU-2     |                  |   |                                   |                     |                 |               |         |       |       |
| 261     | 2617718            | West of US-1, North of Suntree Blvd                                     | ROAD R/W RETENTION - Split parcel - RITE AID OF FLORIDA        | Asset Mgt              | BU-2     |                  |   | Slick Stick 60 - 100'             |                     | 1               |               |         | 1     |       |
| 262     | 2601539            | 6495 Highway 1, Rockledge   | ROTARY PARK AT SUNTREE-6495 S.US1,MELB.                        | S Area Parks Rec Maint | GML      |                  |   | Slick Stick or Flag Pole 60- 100' |                     | 1               |               |         | 1     |       |
| 263     | 2602738            | 400 Pineda Court Melbourne 32940  | FIRE STATION 80 400 PINEDA CT MELB                             | BCFR                   | PUD      |                  |   | Monopole 120' or Flag Pole 100'   |                     | 1               |               |         | 1     |       |
| 264     | 2605980            | 6775 North Highway 1, Melbourne   | PARK SITE (EVANS) 6775 US1 MELBOURNE                           | S Area Parks Rec Maint | GML      |                  |   | Monopole 120' or Slick Stick 100' |                     | 1               |               |         | 1     |       |
| 265     | 2605966            | 6597 North Highway 1, Melbourne   | PLOVER POINT 6597 US1 COCOA                                    | S Area Parks Rec Maint | RU-2-10  | NC               |   | Slick Stick 60 - 100'             |                     | 1               |               |         | 1     |       |
| 266     | 2605029            | 902 Jordan Blass Drive, Melbourne 32940/West of Wickham Road, Melbourne | SUNTREE LIBRARY SUNTREE  | Library Svcs           | GML      | PUB              | No known restrictions - Sufficient room for a tower on property | Monopole 120' or Slick Stick 100' |                     | 1               |               |         | 1     |       |
| 267     | 2605039            | 5920 N Wickham Road, Melbourne 32940, adjacent to 2605040               | VACANT - SPLIT PARCEL, NORTH PARCEL HAS PART OF POND           | Asset Mgt              | AU       |                  |   | Slick Stick 60 - 100'             |                     | 1               |               |         | 1     |       |
|         | 2605040            | 5980 N Wickham Road, Melbourne 32940, adjacent to 2605039               | VACANT WITH PART OF POND                                       | Asset Mgt              | AU       |                  |   |                                   |                     |                 |               |         |       |       |
|         | 2614273            | West of Wickham Road, North of Pineda Cswy, Melbourne                   | VACANT WITH A POND ON IT- RETENTION AREA                       | Asset Mgt              | AU       |                  |   |                                   |                     |                 |               |         |       |       |
| 268     | 2606133            | 5995 North Highway 1, Melbourne   | PINDEA ING PARK 5995 US1 MELBOURNE                             | S Area Parks Rec Maint | GML      | CC               |   | Slick Stick 60 - 100'             |                     | 1               |               |         | 1     |       |
| 269     | 2606132            | South of Pineda Cswy, East of Wickham Rd N.                             | VACANT - SPLIT PARCEL (split by Pineda Cswy)                   | Asset Mgt              | BU-1     | CC               |   | Monopole 120'                     |                     | 1               |               |         | 1     |       |
|         | 2623853            | Near Pineda Causeway and Wickham  | LIFT STATION   | Asset Mgt              | BU-1     | MIX              |   |                                   |                     |                 |               |         |       |       |
| 270     | 2609847            | East of Wickham Road, South of Pineda Causeway                          | TROPICAL SPLASH CAR WASH                                       | Public Wks             | BU-1     | CC               | Conservation Area   | Monopole 120'                     |                     | 1               |               |         | 1     |       |
|         | 2625665            | Each side of Pineda near Wickham  | VACANT   | Asset Mgt              | GU       | NC               |   |                                   |                     |                 |               |         |       |       |
| 271     | 2614294            | West of Wickham Road, North of Business Center Blvd                     | VACANT - RETENTION AREA  | Asset Mgt              | BU-2     | IND              |   | Monopole 120' or Slick Stick 100' |                     | 1               |               |         | 1     |       |
| 272     | 2609861            | Lift Sta T16, 2950 Pat Mckee Place, Melbourne                           | LIFT STA MELB  | Utility Services       | C1       | COM              | None known  |                                   |                     | 0               |               |         | 0     |       |
| 273     | 2631202            | Long Leaf Drive, West of Wickham  | VACANT / DRAINAGE  | Asset Mgt              | R1B      | LDR              |   | Slick Stick 60 - 100'             |                     | 1               |               |         | 1     |       |
| 274     | 2605438            | 4690 N Wickham Rd Unit R&B, Melbourne 32935                             | FLEET/R&B 4690 N WICKHAM RD MELB                               | Road & Bridge          | GML      | PUB              | R & B   | Slick Stick 60 - 100'             |                     | 1               |               |         | 1     |       |

No Fill = Brevard owned sites within Brevard County zoning jurisdiction  
 Gray Fill = Brevard County owned sites outside Brevard County zoning jurisdiction  
 Pink Fill = Propagation Signal deficiency  
 Green Fill = Coastal, Urban and Rural Region

| SITE ID | TAX ACCOUNT NUMBER | ADDRESS/LOCATION  | ASSET NAME   | CUSTODIAN DEPARTMENT   | ZONING  | COMPLAN        | POTENTIAL USE RESTRICTION | RECOMMENDATION             | SIGNAL & SUBSCRIBER | SUBSCRIBER NEED | WEAK COVERAGE | COASTAL | URBAN | RURAL |
|---------|--------------------|---|--|------------------------|---------|----------------|---------------------------|----------------------------|---------------------|-----------------|---------------|---------|-------|-------|
| 275     | 2605075            | West of Wickham Road, South of Pineda, Melbourne            | VACANT - RETENTION AREA  | Asset Mgt              | PUD     |                |                           | Slick Stick 60' or DAS 25' |                     | 1               |               |         | 1     |       |
| 276     | 2623428            | Sawgrass at Suntree Phase Two                               | DRAINAGE SAWGRASS DEVELOPMENT CO. #663174                                | Asset Mgt              | PUD     | RES 15         |                           | Slick Stick 60' or DAS 25' |                     | 1               |               |         | 1     |       |
| 277     | 2619565            | Lake Andrew Blvd. Right of Way                              | R/W EXTENSION ST. ANDREWS ISLES INC. #663304                             | Public Wks             | RU-1-13 | RES 15         | R/W                       | DAS 25'                    |                     | 1               |               |         | 1     |       |
|         | 2627450            | Brisbane Isle Phase One                                     | ROAD RIGHT OF WAY SAWGRASS DEV. CO. 663180                               | Asset Mgt              | PUD     | RES_15         |                           |                            |                     |                 |               |         |       |       |
| 278     | 2623256            | East of I-95, North of Pineda Causeway                      | PINEDA CAUSEWAY EXTENSION AZAN TEMPLE (CELL T                            | TRANS ENG              | AU      | RES 15         | CELLTW                    | DAS 25'                    |                     | 1               |               |         | 1     |       |
| 279     | 2605088            | North east Corner of I-95 and Pineda Cswy                   | VACANT - SPLIT PARCEL -LARGER PIECE                                      | Asset Mgt              | AU      | RES 15         |                           | Monopole 120'              |                     | 1               |               |         | 1     |       |
|         | 2631481            | Pineda Causeway near I95                                    | VACANT   | Asset Mgt              | AU      | RES 15         |                           |                            |                     |                 |               |         |       |       |
|         | 2623256            | East of I-95, North of Pineda Causeway                      | PINEDA CAUSEWAY EXTENSION AZAN TEMPLE (CELL T                            | Trans Eng              | AU      | RES 15         |                           |                            |                     |                 |               |         |       |       |
|         | 2623256            | East of I-95, North of Pineda Causeway                      | PINEDA CAUSEWAY EXTENSION AZAN TEMPLE (CELL T                            | Trans Eng              | AU      | RES 15         |                           |                            |                     |                 |               |         |       |       |
| 280     | 2625190            | Pineda Causeway Near I-95                                   | RETENTION POND (MOSTLY)  | Asset Mgt              | RU-1-7  | RES 15         |                           | Slick Stick 60' or DAS 25' |                     | 1               |               |         | 1     |       |
| 281     | 2623258            | East of I-95, South of Pineda Causeway                      | AZAN TEMPLE HOLDINGS (3PARCELS)  | Trans Eng              | AU      | RES 15         | Possibility               |                            |                     |                 |               |         |       |       |
|         | 2623259            | East of I-95, South of Pineda Causeway                      | AZAN TEMPLE HOLDINGS (3PARCELS)  | Trans Eng              | AU      | RES 15         | Possibility               |                            |                     |                 |               |         |       |       |
|         | 2627127            | I-95 and Pineda Causeway                                    | WET CONSERVATION AREA  | Asset Mgt              | RU-1-7  | RES 15         |                           |                            |                     |                 |               |         |       |       |
| 282     | 2625041            | In Grand Haven subdivision, South side of Pineda Cswy       | LIFT STATION TRACT XX PINEDA PARTNERS LLC #663186                        | Asset Mgt              |         | RES            |                           | DAS 25'                    |                     | 1               |               |         | 1     |       |
|         | 2625198            | In Grand Haven subdivision, South side of Pineda Cswy       | LIFT STATION TRACT XXX PINEDA PARTNERS LLC #663183                       | Asset Mgt              | RU-1-7  | RES 15         |                           |                            |                     |                 |               |         |       |       |
| 283     | 2623254            | Near I-95 and Turtle Mound Road                             | VACANT   | Asset Mgt              | RU-1-7  | RES 15         |                           | Slick Stick 60' or DAS 25' |                     | 1               |               |         | 1     |       |
| 284     | 2605292            | Nort east corner of Turtle Mound Rd and Post Rd             | VACANT -DRAINAGE R/W. Half of the parcel has pond on it.                 | Asset Mgt              | PUD     | RES            |                           | Slick Stick 60 - 100'      | 1                   |                 |               |         | 1     |       |
| 285     | 2709642            | Near Wickham and Post Road                                  | vacant   | Asset Mgt              | I1      | REC            |                           |                            |                     | 0               |               |         | 0     |       |
|         | 2709645            | 2500 Parkway Drive, Melbourne                               | WICKHAM PARK TAX DEED #3005 SARA VANN                                    | S Area Parks Rec Maint | I1      | RECREATION     |                           |                            |                     |                 |               |         |       |       |
|         | 2709647            | on or next to Parkway Drive, East of Wickham                | VACANT   | Asset Mgt              | I1      | REC            |                           |                            |                     |                 |               |         |       |       |
|         | 2709648            | 2500 Parkway Drive, Melbourne                               | WICKHAM PARK OUTPARCEL CHAPEL OF HOLY FAMILY                             | S Area Parks Rec Maint | I1      | REC            |                           |                            |                     |                 |               |         |       |       |
|         | 2709649            | in Wickham Park   | VACANT   | Asset Mgt              | I1      | REC            |                           |                            |                     |                 |               |         |       |       |
|         | 2709650            | 2500 Parkway Drive, Melbourne                               | WICKHAM PARK OUTPARCEL MOREN   | S Area Parks Rec Maint | I1      | PLI/RECREATION |                           |                            |                     |                 |               |         |       |       |
|         | 2709652            | 2500 Parkway Drive, Melbourne                               | WICKHAM PARK OUTPARCEL CHAPEL OF HOLY FAMILY                             | S Area Parks Rec Maint | I1      | PLI/REC        |                           |                            |                     |                 |               |         |       |       |
|         | 2709654            | 2500 Parkway Drive, Melbourne                               | WICKHAM PARK OUTPARCEL RUFO  | S Area Parks Rec Maint | I1      | PLI/REC        |                           |                            |                     |                 |               |         |       |       |
|         | 2709658            | Wickham Park entrance                                       | VACANT/SIDEWALK  | Asset Mgt              | I1      | PLI/REC        |                           |                            |                     |                 |               |         |       |       |
|         | 2709662            | 2500 Parkway Drive, Melbourne                               | WICKHAM PARK OUTPARCEL RUFO  | S Area Parks Rec Maint | I1      | PLI/REC        |                           |                            |                     |                 |               |         |       |       |
|         | 2709681            | 2500 Parkway Drive, Melbourne                               | WICKHAM PARK OUTPARCEL CHAPEL OF HOLY FAMILY                             | S Area Parks Rec Maint | I1      | PLI/REC        |                           |                            |                     |                 |               |         |       |       |
|         | 2709682            | 2500 Parkway Drive, Melbourne                               | WICKHAM PARK TAX DEED AGATHA ZEMANTOWSKY                                 | S Area Parks Rec Maint | I1      | PLI/RECREATION |                           |                            |                     |                 |               |         |       |       |
|         | 2709683            | in Wickham Park   | VACANT   | Asset Mgt              | I1      | PLI/REC        |                           |                            |                     |                 |               |         |       |       |
|         | 2709685            | in Wickham Park   | VACANT   | Asset Mgt              | I1      | PLI/REC        |                           |                            |                     |                 |               |         |       |       |
|         | 2709687            | 2500 Parkway Drive, Melbourne                               | WICKHAM PARK MOSELEY WILLIAM/ GAYLE BROWN                                | S Area Parks Rec Maint | I1      | PLI/RECREATION |                           |                            |                     |                 |               |         |       |       |
|         | 2709688            | 2500 Parkway Drive, Melbourne                               | WICKHAM PARK OUTPARCEL CHAPEL OF HOLY FAMILY                             | S Area Parks Rec Maint | I1      | PLI/RECREATION |                           |                            |                     |                 |               |         |       |       |
|         | 2709637            | 2500 Parkway Drive, Melbourne                               | WICKHAM PARK 2500 PARKWAY DRIVE-MELB                                     | S Area Parks Rec Maint | I1      | REC            |                           |                            |                     |                 |               |         |       |       |
| 286     | 2701147            | Lake Washington Road  | RETENTION POND (MOSTLY)  | Asset Mgt              |         |                |                           | Slick Stick 60 - 100'      |                     | 1               |               |         | 1     |       |
|         | 2701171            | 4630 Lake Washington Rd Melbourne 32934                     | FIRE STATION 81 MELBOURNE  | BCFR                   | GML     | PUB            |                           |                            |                     |                 |               |         |       |       |
| 287     | 2710942            | North of Lake Washington, East of Croton Rd Melbourne       | ROAD WIDENING/IMPROVEMENTS CROTON RD. PROJECT #66236                     | Asset Mgt              | C       | LDR            |                           |                            |                     | 0               |               |         | 0     |       |
| 288     | 2719560            | 1795 N Wickham Rd, Melbourne 32935                          | WICKHAM RD DRAINAGE MELB   | ROAD AND BRIDGE        | C2      |                | Retention Pond            |                            |                     | 0               |               |         | 0     |       |
| 289     | 2718058            | North side of Eau Gallie, just East of Croton Rd, Melbourne | VACANT-EAU GALLIE BLVD 2110 W EAU GAL BLVD. Retention pond on part of it | S Area Parks Rec Maint | I1      | COM            |                           |                            |                     | 0               |               |         | 0     |       |
| 290     | 2722750            | 1515 Sarno Road, Melbourne                                  | NOT VACANT- SO BREV SERVICE COMPLEX 1515 SARNO RD MELB                   | Facilities             | C2      | COMMERCIAL     |                           |                            |                     | 0               |               |         | 0     |       |
| 291     | 2732802            | Sarno Road and Apollo Blvd                                  | VACANT   | Asset Mgt              | M1      | COMM/INDSUT    |                           |                            |                     | 0               |               |         | 0     |       |
| 292     | 2728405            | 51 Nieman Avenue, Melbourne 32901                           | NOT Vacant- -BRANCH CT HSE 50' SO. NIEMAN AVE MELB.                      | Facilities             | I1      | PUBLIC/INST    |                           |                            | 0                   |                 |               |         | 0     |       |
| 293-295 | 2727935            | 460 S. Harbour City Blvd, Melbourne                         | Not Vacant SCAT COMPLEX 460 S HARBOURN CITY BLVD MELB                    | Transit Services       | C2      | COMMERCIAL     |                           |                            |                     |                 | 0             |         | 0     |       |
| 296     | 2700028            | Inactive Per PA (Combined with 2700029)                     | COSTS S BREVARD FILL   | Solid Waste            | GML(H)  | PUB            | Under Permitting Process  |                            |                     |                 | 1             |         |       | 1     |
|         | 2700029            | U. S. 192   | SOUTH BREVARD FILL (CHURCH)  | Solid Waste            | GML(H)  | PUB            | Under Permitting Process  | Monopole 199'              |                     |                 |               |         |       |       |
|         | 2700040            | Inactive Per PA (Combined with 2700029)                     | SOUTH BREVARD FILL (CHURCH)  | Solid Waste            | GML(H)  | PUB            | Under Permitting Process  |                            |                     |                 |               |         |       |       |

No Fill = Brevard owned sites within Brevard County zoning jurisdiction  
 Gray Fill = Brevard County owned sites outside Brevard County zoning jurisdiction  
 Pink Fill = Propagation Signal deficiency  
 Green Fill = Coastal, Urban and Rural Region

| SITE ID | TAX ACCOUNT NUMBER | ADDRESS/LOCATION   | ASSET NAME   | CUSTODIAN DEPARTMENT    | ZONING | COMPLAN         | POTENTIAL USE RESTRICTION   | RECOMMENDATION             | SIGNAL & SUBSCRIBER | SUBSCRIBER NEED | WEAK COVERAGE | COASTAL | URBAN | RURAL |
|---------|--------------------|--|--|-------------------------|--------|-----------------|---|----------------------------|---------------------|-----------------|---------------|---------|-------|-------|
|         | 2700041            | Inactive Per PA (Combined with 2700029)  | SOUTH BREVARD FILL (CHURCH)                          | Solid Waste             | GML(H) | PUB             | Under Permitting Process  |                            |                     |                 |               |         |       |       |
|         | 2700042            | Inactive Per PA (Combined with 2700029)  | SOUTH BREVARD FILL (CHURCH)                          | Solid Waste             | GML(H) | PUB             | Under Permitting Process  |                            |                     |                 |               |         |       |       |
|         | 2732896            | 109 Clayton Rd. (Combined with 2700029)  | SOUTH BREVARD FILL (CHURCH)                          | Solid Waste             | GML(H) | PUB             | Inactive Per PA   |                            |                     |                 |               |         |       |       |
| 297     | 2703318            | West End of Sarno Road, Melbourne  | -VACANT-LAKE WASH PARCEL W OF SARNO RD MELB          | S Area Parks Rec Maint  | GML    | REC             |   | Monopole 199'              |                     |                 | 1             |         |       | 1     |
| 298     | 2703341            | West of I-95 on South side of Eau Gallie   | MITIGATION FOR CENTRAL DISPOSAL FACILITY             | Solid Waste             | EA     | PUB-CONS        |   | Monopole 199'              |                     |                 | 1             |         |       | 1     |
|         | 2704562            | West of I-95 on South side of Eau Gallie   | MITIGATION FOR CENTRAL DISPOSAL FACILITY             | Solid Waste             | GU     | RESIDENTIAL     | Conservation Easement   |                            |                     |                 |               |         |       |       |
|         | 2704564            | West of I-95 on South side of Eau Gallie   | MITIGATION FOR CENTRAL DISPOSAL FACILITY             | Solid Waste             | GU     | RESIDENTIAL     | Conservation Easement   |                            |                     |                 |               |         |       |       |
|         | 2704575            | West of I-95 on South side of Eau Gallie   | MITIGATION FOR CENTRAL DISPOSAL FACILITY             | Solid Waste             | AU     | PUB-CONS        | Conservation Easement   |                            |                     |                 |               |         |       |       |
|         | 2735228            | West of I-95 on South side of Eau Gallie   | vacant   | Asset Mgt               | GU     | RESIDENTIAL     |   |                            |                     |                 |               |         |       |       |
|         | 2735870            | West of I-95 on South side of Eau Gallie   | MITIGATION FOR CENTRAL DISPOSAL FACILITY             | Solid Waste             | IU     | IND             | Conservation Easement   |                            |                     |                 |               |         |       |       |
|         | 2736599            | West of I-95 on South side of Eau Gallie   | MITIGATION FOR CENTRAL DISPOSAL FACILITY             | Solid Waste             | GU     | RESIDENTIAL     | OR 3850/1981  |                            |                     |                 |               |         |       |       |
| 299     | 2705025            | East of John Rodes Blvd, South of Sheridan Road  | ROAD JOHNS RODES BLVD & SHERIDAN F.S. STORES         | Trans Eng               | C1     | COMMERCIAL      | John Rodes R/W  |                            |                     | 0               |               |         | 0     |       |
| 300     | 2705251            | East of Sugar Pine Drive, North of Sheridan Road   | L11 CANAL MAINTENANCE COCHRAN DEVELOPMENT            | Road and Bridge         | R1AAA  | LD-RES          | Drainage R/W North of Sheridan  |                            |                     | 0               |               |         | 0     |       |
| 301     | 2705593            | Wickham Road South   | RETENTION POND (MOSTLY)                              | Asset Mgt               | R1A    | PRO/OFFICE      |   |                            |                     | 0               |               |         | 0     |       |
|         | 2705594            | East of Wickham Road, South Ellis Road   | RETENTION POND - 965 Wickham Rd SW Melb.             | Trans Eng               | R1A    | PRO/OFFICE      | Pond  |                            |                     |                 |               |         |       |       |
| 302     | 2800739            | 4150 Miami Avenue, West Melbourne  | NAT'L POLICE FOUNDATION PARK 4150 MIAMI AVE          | S Area Parks Rec Maint  | GML    | REC             |   | Flag Pole 100'             |                     | 1               |               |         | 1     |       |
| 303     | 2800166            | Near Wickham Road South  | VACANT/RETENTION POND                                | Asset Mgt               | R1A    | LD-RES          |   |                            |                     | 0               |               |         | 0     |       |
|         | 2800167            | 7020 Livingstone Ln, W Melbourne 32904   | WICKHAM RD - NASA TO 192 ROAD IMPROVEMENTS           | Road and Bridge         | R1A    | LD-RES          | Retention Pond  |                            |                     |                 |               |         |       |       |
| 304     | 2821096            | 109 NW Pine St W Melbourne 32904   | FIRE STA 109 NW PINE ST W MELB STAT. 82              | BCFR                    | P1     | LOW DEN RES 6/1 |   |                            |                     | 0               |               |         | 0     |       |
| 305     | 2800611            | Minton Road and New Haven Ave W  | RETENTION POND (MOSTLY)                              | Asset Mgt               | RU-1-9 | RES             |   | Monopole 100'              |                     | 1               |               |         | 1     |       |
| 306     | 2821416            | 5040 Walker Ave, W Melbourne 32904   | HOLLYWOOD BLVD WIDENING MCEVOY                       | Trans Eng               | R1A    | LOW DEN RES 6/1 | Future R/W Hollywood Blvd   |                            | 0                   |                 |               |         | 0     |       |
| 307     | 2821437            | 2008 Henry Ave, W Melbourne 32904  | HOLLYWOOD BLVD WIDENING COX                          | Trans Eng               | R1A    | LOW DEN RES 6/1 | R/W   |                            | 0                   |                 |               |         | 0     |       |
| 308     | 2821548            | 503 Hollywood Blvd, W Melbourne 32904  | HOLLYWOOD BLVD WIDENING BEEMAN                       | Trans Eng               | RA     | LOW DEN RES 6/1 | R/W   |                            | 0                   |                 |               |         | 0     |       |
|         | 2821549            | 501 Hollywood Blvd, W Melbourne 32904  | HOLLYWOOD BLVD WIDENING SINGLETON                    | Trans Eng               | R1A    | LD-RES          | R/W   |                            |                     |                 |               |         |       |       |
|         | 2821758            | West of Hollywood Blvd., South of Henry Road   | HOLLYWOOD BLVD WIDENING SINGLETON                    | Trans Eng               | R1A    | LD-RES          | R/W   |                            |                     |                 |               |         |       |       |
| 309     | 2821551            | 509 Hollywood Blvd, W Melbourne 32904  | 509 HOLLYWOOD BLVD MELB AGRESSOTT                    | Trans Eng               | RA     | LOW DEN RES 6/1 | R/W   |                            | 0                   |                 |               |         | 0     |       |
|         | 2821552            | 507 Hollywood Blvd, W Melbourne 32904  | HOLLYWOOD BLVD WIDENING CALAS                        | Trans Eng               | RA     | LOW DEN RES 6/1 | R/W   |                            |                     |                 |               |         |       |       |
| 310     | 2821772            | 519 Hollywood Blvd, W Melbourne 32904  | 519 HOLLYWOOD BLVD WIDENING MURG                     | Trans Eng               | R1A    | LOW DEN RES 6/1 | R/W   |                            | 0                   |                 |               |         | 0     |       |
| 311     | 2821684            | 5041 Trend Rd, W Melbourne 32904   | HOLLYWOOD BLVD WIDENING PADUA                        | Trans Eng               | R1A    | LOW DEN RES 6/1 | R/W   |                            | 0                   |                 |               |         | 0     |       |
|         | 2821770            | 523 Hollywood Blvd, W Melbourne 32904  | HOLLYWOOD BLVD WIDENING FEDERAL NAT MORTGAGE         | Trans Eng               | R1A    | LOW DEN RES 6/1 | R/W   |                            |                     |                 |               |         |       |       |
| 312     | 2821683            | 5040 Trend Rd, W Melbourne 32904   | HOLLYWOOD BLVD WIDENING WITKOWSKI                    | Trans Eng               | R1A    | LOW DEN RES 6/1 | R/W   |                            | 0                   |                 |               |         | 0     |       |
| 313     | 2851416            | East of Minton Road  | VACANT   | Asset Mgt               | RA     | LD-RES          |   |                            |                     | 0               |               |         | 0     |       |
| 314     | 2851417            | East of Minton Road  | VACANT/RETENTION POND                                | Asset Mgt               | RA     | LD-RES          |   |                            |                     | 0               |               |         | 0     |       |
| 315     | 2852470            | 2755 Wingate Blvd Library, West Melbourne/East of Minton Road, West Melbourne                  | NEW MEADOWLANE LIBRARY W. MELB                       | W Melb Lib              | RA     |                 | No known restrictions, but property is within West Melbourne city limits. Possibly sufficient room for a tower on property. |                            | 0                   |                 |               |         | 0     |       |
| 316     | 2866126            | East of Hollywood, South of Fell Road  | HOLLYWOOD BLVD WIDENING 3-GEN-X                      | Trans Eng               | RA     | LD-RES          | Retention Pond  |                            | 0                   |                 |               |         | 0     |       |
| 317     | 2852293            | Forest Creek Drive, North of Florida Avenue  | vacant   | Asset Mgt               | RA     | PUBLIC/INST/LOW |   |                            |                     | 0               |               |         | 0     |       |
| 318     | 2823958            | West of Harbor City Blvd S, North of University Blvd E   | Part of a Cemetery? -CEMETERY CHURCH & GRANT ST MELB | Facilities              | I1     | PUBLIC/INST     |   |                            |                     | 0               |               |         | 0     |       |
| 319     | 2824019            | North of University Blvd, East of Grant St   | vacant TAX DEED - SURPLUS / THE HOUSE OF PRAYER      | Asset Mgt               | R1A    | LDR             |   |                            |                     | 0               |               |         | 0     |       |
| 320     | 2824914            | 955 E University Blvd, Melbourne 32901/ Corner of University Blvd & Lipscomb Street, Melbourne | STONE LIBRARY 955 UNIVERSITY BLVD MELB               | MLK Library             | C1     | COMMERCIAL      | No known restrictions, but property is within Melbourne city limits. Not much room for a tower.                             |                            |                     | 0               |               |         | 0     |       |
| 321     | 2428286            | North Banana River Drive, M.I.   | PARK SITE N BANANA RIV DR N OF SR528 MI              | Central Parks Rec Maint | GML    | PLAN INDUS PARK |   | Concealed Facility 80-100' | 1                   |                 |               |         | 1     |       |

No Fill = Brevard owned sites within Brevard County zoning jurisdiction  
 Gray Fill = Brevard County owned sites outside Brevard County zoning jurisdiction  
 Pink Fill = Propagation Signal deficiency  
 Green Fill = Coastal, Urban and Rural Region

| SITE ID | TAX ACCOUNT NUMBER | ADDRESS/LOCATION   | ASSET NAME   | CUSTODIAN DEPARTMENT    | ZONING  | COMPLAN                      | POTENTIAL USE RESTRICTION                        | RECOMMENDATION                         | SIGNAL & SUBSCRIBER | SUBSCRIBER NEED | WEAK COVERAGE | COASTAL | URBAN | RURAL |
|---------|--------------------|--|--|-------------------------|---------|------------------------------|--|--|---------------------|-----------------|---------------|---------|-------|-------|
| 322     | 2444425            | West of Banana River Drive, South of Furman Road   | KELLY PARK SUBDIVISION - MERRITT ISLAND                                    | Road & Bridge           | GU      | MIXED USE DIST               | South of 528 @ Banana River Dr (Furman Rd) (Wet) | Concealed Facility 80-100'             | 1                   |                 |               |         | 1     |       |
| 323     | 2431072            | 2455 North Banana River Drive, M.I.  | KELLY PARK WEST 2455 N.BANANA RIVER DR.-M.I.                               | Central Parks Rec Maint | GML     | REC                          | FRDAP  | Flag Pole 80 - 100'                    |                     |                 | 1             |         |       | 1     |
|         | 2431075            | 2550 North Banana River Drive, M.I.  | KELLY PARK -2550 N.BANANA RIVER DR.,-M.I.                                  | Central Parks Rec Maint | GML     | REC                          |  |  |                     |                 |               |         |       |       |
|         | 2431099            | Martin Blvd. & Banna River Drive intersection  | N.BANANA RIVER/MARTIN INSECT IMP UNGER                                     | Public Wks              | RU-1-11 | RES                          | Unger Donation (Partial) Conservation            |  |                     |                 |               |         |       |       |
|         | 2461948            | Martin Blvd. & Banna River Drive intersection  | N.BANANA RIVER/MARTIN INSECT IMP YOUNT                                     | Public Wks              | RU-1-11 | RES 15                       | Acquired from Yount - Conservation               |  |                     |                 |               |         |       |       |
|         | 2461965            | Martin Blvd. & Banna River Drive intersection  | N.BANANA RIVER/MARTIN INTERSEC IMPR DINH                                   | Public Wks              | AU      | RES                          | Acquired from Dinh - Conservation                |  |                     |                 |               |         |       |       |
| 324     | 2431342            | Lift Sta F06, 1225 Arlington Ave, MI   | LIFT STA F6-ARLINGTON CIRCLE MI  | Utility Svcs            | RU-1-11 | RES                          | None that they are aware of                      | Slick Stick 60' or DAS 25'             | 1                   |                 |               |         | 1     |       |
| 325     | 2416967            | 1658 Hill Ave, M.I. Adjacent to 2416968  | VACANT Asset Mgt- Corner of Hill & Houston Lane, west of N. Courtenay Pkwy | Asset Mgt               | RU17    | URBANIZING 12/1              |  | Slick Stick 60 - 80' or DAS 25'        |                     | 1               |               |         | 1     |       |
|         | 2416968            | Off Houston Lane, West of N. Courtenay Pkwy adjacent to 2416967  | VACANT   | Asset Mgt               | RU-1-7  | RES 10                       |  |  |                     |                 |               |         |       |       |
| 326     | 2416969            | 24-36-22-17 Houston Ln., Merritt Island  | CDBG HOUSTON LANE ETHEL WOODWARD   | CDBG                    | RU-1-7  | RES 10                       | Residential Neighborhood                         |  |                     | 1               |               |         | 1     |       |
|         | 2416970            | 24-36-22-18 Houston Ln., Merritt Island  | CDBG HOUSTON LANE EARTHLEAN RILEY  | CDBG                    | RU17    | URBANIZING 12/1              | Residential Neighborhood                         |  |                     |                 |               |         |       |       |
|         | 2416971            | 24-36-22-21 Houston Ln., Merritt Island  | CDBG HOUSTON LANE ED WILLIAMS  | CDBG                    | RU17    | URBANIZING 12/1              | Residential Neighborhood                         | Slick Stick 60' or DAS 25'             |                     |                 |               |         |       |       |
|         | 2416972            | 24-36-22-22 Houston Ln., Merritt Island  | CDBG HOUSTON LANE VERTDELL & ISAAC HOUSTON                                 | CDBG                    | RU17    | URBANIZING 12/1              | Residential Neighborhood                         |  |                     |                 |               |         |       |       |
|         | 2416973            | off Houston Lane, Merritt Isl, West of Courtenay Pkwy  | VACANT   | Asset Mgt               | RU17    | URBANIZING 12/1              |  |  |                     |                 |               |         |       |       |
|         | 2416974            | 24-36-22-24 Houston Ln., Merritt Island  | CDBG HOUSTON LANE HUGH BROCKINGTON   | CDBG                    | RU-1-7  | RES 10                       | Residential Neighborhood                         |  |                     |                 |               |         |       |       |
|         | 2416975            | 24-36-22-25 Houston Ln., Merritt Island  | CDBG HOUSTON LANE HUGH BROCKINGTON   | CDBG                    | RU-1-7  | RES 10                       | Residential Neighborhood                         |  |                     |                 |               |         |       |       |
|         | 2416976            | 24-36-22-26 Houston Ln., Merritt Island  | CDBG RIGHT OF WAY ASENETHA MINGO   | CDBG                    | RU-1-7  | RES 10                       | Residential Neighborhood                         |  |                     |                 |               |         |       |       |
|         | 2416977            | 24-36-22-27 Houston Ln., Merritt Island  | CDBG HOUSTON LANE MATTHEW FORD   | CDBG                    | RU-1-7  | RES 10                       | Residential Neighborhood                         |  |                     |                 |               |         |       |       |
|         | 2416978            | 24-36-22-28 Houston Ln., Merritt Island  | CDBG HOUSTON LANE ROBERT HAMILTON  | CDBG                    | RU17    | URBANIZING 12/1              | Residential Neighborhood                         |  |                     |                 |               |         |       |       |
|         | 2416979            | 24-36-22-29 Houston Ln., Merritt Island  | CDBG HOUSTON LANE ISAAC & VERTDELL HOUSTON                                 | CDBG                    | RU17    | URBANIZING 12/1              | Residential Neighborhood                         |  |                     |                 |               |         |       |       |
|         | 2416980            | 24-36-22-30 Houston Ln., Merritt Island  | HOUSTON LANE MARSHALL LODGE  | CDBG                    | RU17    | URBANIZING 12/1              | Residential Neighborhood                         |  |                     |                 |               |         |       |       |
|         | 2416994            | 24-36-22-47 Houston Ln., Merritt Island  | CDBG HOUSTON LANE VIOLET HOUSTON   | CDBG                    | RU17    | URBANIZING 30/1              | Residential Neighborhood                         |  |                     |                 |               |         |       |       |
|         | 2416995            | 24-36-22-48 Houston Ln., Merritt Island  | CDBG HOUSTON LANE GRACE & MELLISSA WILLIAMS                                | CDBG                    | RU17    | URBANIZING 30/1              | Residential Neighborhood                         |  |                     |                 |               |         |       |       |
| 327     | 2417531            | 1590 Schoolhouse Street, M.I.  | WOODY SIMPSON PK 400 ALMA BLVD MI  | Central Parks Rec Maint | GML     | RECREATION                   |  | Flag Pole 60 - 100' or Light Stanchion |                     | 1               |               |         | 1     |       |
| 328     | 2411936            | West of Banana River Drive, South of SR 528  | BORROW PIT-S. OF SR528-MI  | Road & Bridge           | GML     | PUBLIC FACILITY CONSERVATION | SR #528 Pond                                     | Monopole 120'                          | 1                   |                 |               |         | 1     |       |
|         | 2411939            | Ula Mat, Merritt Island  | VACANT WETS M.I.   | Natural Resc            | GML     | CONSERVATION                 | Wetlands   |  |                     |                 |               |         |       |       |
|         | 2411941            | Ulumay Wildlife Sanctuary Mosq Impoundment, M.I.- N. Boundary 528 Beachline, E. Boundary N. Banana River Dr, S. Boundary - N. Sykes Creek Pkwy | MOSQ CO 7 DAY ADVENTIST MI - OWNER BREVARD COUNTY                          | Mosq Control            | GU      | CONSERVATION                 | Marsh/Wetlands                                   |  |                     |                 |               |         |       |       |
|         | 2411943            | Ulumay Wildlife Sanctuary Mosq Impoundment, M.I.- N. Boundary 528 Beachline, E. Boundary N. Banana River Dr, S. Boundary - N. Sykes Creek Pkwy | MOSQ CO 7 DAY ADVENTIST MI - OWNER BREVARD COUNTY                          | Mosq Control            | GU      | CONSERVATION                 | Marsh/Wetlands                                   |  |                     |                 |               |         |       |       |
|         | 2411945            | Ulumay Wildlife Sanctuary Mosq Impoundment, M.I.- N. Boundary 528 Beachline, E. Boundary N. Banana River Dr, S. Boundary - N. Sykes Creek Pkwy | MOSQ CO KABBOORD MI - OWNER BREVARD COUNTY                                 | Mosq Control            | GU      | CONSERVATION                 | Marsh/Wetlands                                   |  |                     |                 |               |         |       |       |
|         | 2411947            | 805 Sykes Creek Parkway, M.I.  | ULUMAY WILDLIFE REFUGE-805 SYKES CK PKWY MI                                | Central Parks Rec Maint | GML     | CONSERVATION                 | Deed - 1135/424                                  |  |                     |                 |               |         |       |       |
|         | 2412098            | Ulumay Wildlife Sanctuary Mosq Impoundment, M.I.- N. Boundary 528 Beachline, E. Boundary N. Banana River Dr, S. Boundary - N. Sykes Creek Pkwy | MOSQ CO 7 DAY ADVENTIST MI - OWNER BREVARD COUNTY                          | Mosq Control            | AU      | CONSERVATION                 | Marsh/Wetlands ORB 644 PG 655                    |  |                     |                 |               |         |       |       |
|         | 2417520            | 290 Florida Avenue, M.I.   | WATERWAY PARK-290 FLORIDA AVE,M.I.   | Central Parks Rec Maint | RU111   | URBAN 30/1                   |  | Flag Pole 60'                          |                     |                 |               |         |       |       |
|         | 2417521            | 323 Florida Blvd, Merritt Island   | FLORIDA BOULEVARD  | Natural Resc            | GML     | PUBLIC FACILITY CONSERVATION | SW Pond, Residential, Lift station               |  |                     |                 |               |         |       |       |
|         | 2417524            | 320 Florida Blvd, Merritt Island   | CARLTON GROVES STP-FLA BLVD & BASIN ST.-M.I.                               | Utility Svcs            | GML     | PUBLIC FACILITY CONSERVATION | None known                                       |  |                     |                 |               |         |       |       |
|         | 2417805            | 290 Florida Avenue, M.I.   | WATERWAY PARK-290 FLORIDA AVE,M.I.   | Central Parks Rec Maint | GML     | URBAN 30/1                   |  |  |                     |                 |               |         |       |       |
|         | 2418536            | 290 Florida Avenue, M.I.   | PARK SITE WETS MI  | Central Parks Rec Maint | RU111   | URBAN 30/1                   |  |  |                     |                 |               |         |       |       |
|         | 2418537            | 805 Sykes Creek Parkway, M.I.  | ULUMAY WILDLIFE REFUGE-805 SYKES CREEK PKWY,                               | Central Parks Rec Maint | GML     | CONSERV 1/5                  | Deed - 1135/424                                  |  |                     |                 |               |         |       |       |
|         | 2418541            | 805 Sykes Creek Parkway, M.I.  | ULUMAY WILDLIFE REFUGE-805 SYKES CREEK PKWY-M                              | Central Parks Rec Maint | GML     | CONSERV 1/5                  | Deed - 1135/424                                  |  |                     |                 |               |         |       |       |



No Fill = Brevard owned sites within Brevard County zoning jurisdiction  
 Gray Fill = Brevard County owned sites outside Brevard County zoning jurisdiction  
 Pink Fill = Propagation Signal deficiency  
 Green Fill = Coastal, Urban and Rural Region

| SITE ID | TAX ACCOUNT NUMBER | ADDRESS/LOCATION  | ASSET NAME   | CUSTODIAN DEPARTMENT    | ZONING  | COMPLAN         | POTENTIAL USE RESTRICTION       | RECOMMENDATION                              | SIGNAL & SUBSCRIBER | SUBSCRIBER NEED | WEAK COVERAGE | COASTAL | URBAN | RURAL |
|---------|--------------------|---|--|-------------------------|---------|-----------------|---------------------------------|---|---------------------|-----------------|---------------|---------|-------|-------|
|         | 2418617            | 805 Sykes Creek Parkway, M.I.   | ULUMAY WILDLIFE REFUGE -805 SYKES CREEK PKWY.                                    | Central Parks Rec Maint | GML     | CONSERV 5/1     | Deed - 1135/424                 |   |                     |                 |               |         |       |       |
|         | 2431739            | East of Sykes Creek, North off Banana River Dr, Merritt Island  | Vacant- Mosquito Control - with large pond/marsh area                            | Asset Mgt               | GU      | CONSERVATION1/5 |                                 |   |                     |                 |               |         |       |       |
|         | 2431742            | 805 Sykes Creek Parkway, M.I.   | ULUMAY WILDLIFE REFUGE-805 SYKES CREEK PKWY.                                     | Central Parks Rec Maint | GML     | CONSERVATION    | Deed - 1135/424                 |   |                     |                 |               |         |       |       |
|         | 2437351            | East of Sykes Creek, North off Banana River Dr, Merritt Island  | Vacant- Mosquito Control -split parcel by large body of water                    | Asset Mgt               | GU      | CON             |                                 |   |                     |                 |               |         |       |       |
|         | 2437352            | Ulumay Wildlife Sanctuary Mosq Impoundment, M.I.- N. Boundary 528 Beachline, E. Boundary N. Banana River Dr, S. Boundary - N. Sykes Creek Pkway | MOSQUITO CO (FORTENBERRY FAMILY) MI - OWNER BREVARD COUNTY                       | Mosq Control            | GU      | CON             | Marsh/Wetlands ORB 603 PG 461   |   |                     |                 |               |         |       |       |
|         | 2437356            | East of Sykes Creek, North off Triangle Road, Merritt Island  | Vacant - Mosquito Control -appears to be an easement (long slim strip of )       | Asset Mgt               | GU      | RES             |                                 |   |                     |                 |               |         |       |       |
|         | 2437359            | 805 Sykes Creek Parkway, M.I.   | -ULUMAY WILDLIFE REFUGE-805 SYKES CREEK PKWY.                                    | Central Parks Rec Maint | GML     | CON             | Deed - 1135/424                 |   |                     |                 |               |         |       |       |
|         | 2437553            | Lift Sta V05, 1498 Sykes Creek Pky, MI  | LIFT STA V5 AUDUBON ROAD - M.I.  | Utility Svcs            | RU-1-11 | RES             | None known                      |   |                     |                 |               |         |       |       |
|         | 2411945            | Ulumay Wildlife Sanctuary Mosq Impoundment, M.I.- N. Boundary 528 Beachline, E. Boundary N. Banana River Dr, S. Boundary - N. Sykes Creek Pkway | MOSQ CO KABBORD MI - OWNER BREVARD COUNTY  | Mosq Control            | GU      | CONSERVATION    | Marsh/Wetlands                  |   |                     |                 |               |         |       |       |
|         | 2418536            | 290 Florida Avenue, M.I.  | PARK SITE WETS MI  | Central Parks Rec Maint | RU111   | URBAN 30/1      |                                 |   |                     |                 |               |         |       |       |
| 329     | 2431730            | Lift Sta F10, 1350 Central Av, MI   | FIRST FLA UTILITIES STP AMBERJACK DR MI  | Utility Svcs            | GML     | PUB             | None known                      | Concealed Facility 80-100'                  | 1                   |                 |               |         | 1     |       |
| 330     | 2419387            | 200 Melbourne Avenue, M.I.  | PINEVIEW PARK 200 MELB AVE M I   | Central Parks Rec Maint | GML     | RECREATION      |                                 | Slick Stick 60 - 80' or DAS 25'             |                     | 1               |               |         | 1     |       |
|         | 2419388            | West of Courtenay Pkwy, South of Lucas Rd   | Not County Owned - Sold 05/30/2012   | Asset Mgt               | GML     | URBAN 30/1      |                                 |   |                     |                 |               |         |       |       |
|         | 2419412            | 200 Melbourne Avenue, M.I.  | PINEVIEW PARK 200 MELBOURNE AVE. .M.I.   | Central Parks Rec Maint | GML     | RECREATION      |                                 |   |                     |                 |               |         |       |       |
| 331     | 2419965            | Lift Sta M08, 155 Melbourne Av, MI  | LIFT STA 8M-CITRUS BLVD MI   | Utility Svcs            | RU-1-9  | RES             | None known                      | DAS 25'                                     |                     | 1               |               |         | 1     |       |
| 332     | 2441745            | Off Tropical Trail North  | Vacant - IS OAKS SUBDIVISION   | Asset Mgt               | RU-1-11 |                 |                                 | DAS 25' or Slick Stick 60'                  |                     | 1               |               |         | 1     |       |
| 333     | 2458330            | Audubon Road, M.I.  | DONATION HARBOR DEL RIO  | Central Parks Rec Maint | RU-1-9  | PRIV-CONS       |                                 | Monopole 100 - 120'; or Slick Stick 80 100' |                     | 1               |               |         | 1     |       |
| 334     | 2419067            | 695 Needle Boulevard, M.I.  | WATTS PARK-695 NEEDLES BLVD - M.I.   | Central Parks Rec Maint | GML     | URBAN 30/1      |                                 | Flag Pole 60 - 100' or Light Stanchion      |                     | 1               |               |         | 1     |       |
| 335     | 2437670            | Lift Sta V03, 1360 Holly Av, MI   | LIFT STA OLD VETTER ISL WWTP HOLLY AVE MI  | Utility Svcs            | GML     | PUB             | None known                      | DAS 25' or Slick Stick 60'                  | 1                   |                 |               |         | 1     |       |
| 336     | 2437712            | 840 N Banana River Dr Merritt Island 32953  | FIRE STATION 42 840 N BANANA RIVER DR M I  | BCFR                    | GML     | PUBLIC FACILITY |                                 | DAS 25' or Slick Stick/Flag Pole 60'        | 1                   |                 |               |         | 1     |       |
| 337     | 2442836            | West of Banana River Drive, North of Merritt Island Cswy  | PLANTING STRIP 20'   | Road & Bridge           | RU-1-11 | RES             | Banana River Dr R/W Acquisition | DAS 25'                                     | 1                   |                 |               |         | 1     |       |
| 338     | 2459386            | Courtenay and 520   | DRAINAGE DITCH FLORIDA DEPT. OF TRANS.   | Asset Mgt               |         |                 |                                 | Monopole 100 - 120'                         |                     | 1               |               |         | 1     |       |
| 339     | 2443913            | East of Courtenay Pkwy, South of Merritt Island Causeway  | ROAD RIGHT OF WAY N. CTNY PKWAY MI   | Public Wks              | BU2     | REDEVELOPMENT   | Parking Lot - 520 & Courtenay   | Recommend deletion of this site             |                     | 1               |               |         | 1     |       |
| 340     | 2426780            | Lift Sta M20, 125 Plumosa St, MI  | FORTENBERRY STP -FORTENBERRY RD-MI   | Utility Svcs            | GML     |                 | None known                      | Monopole 100 - 120'                         | 1                   |                 |               |         | 1     |       |
| 341     | 2427985            | 400 South Sykes Creek Pkwy, M.I.  | FORTENBERRY STW PROJECT PULTE HOME   | Central Parks Rec Maint | GML(P)  | RES 15          | FCT                             | Monopole 120'                               |                     | 1               |               |         | 1     |       |
|         | 2427987            | north of Cone rd  | FORTENBERRY STW PROJECT PULTE HOME. Stormwater ponds                             | MIRA                    | GML(P)  | RES 15          |                                 |   |                     |                 |               |         |       |       |
|         | 2428001            | 400 South Sykes Creek Pkwy, M.I.  | FORTENBERRY STW PROJECT PULTE HOME   | Central Parks Rec Maint | GML(P)  | CC              | FCT                             |   |                     |                 |               |         |       |       |
|         | 2428004            | Fortenberry Road and Landings Way   | FORTENBERRY STW PROJECT PULTE HOME. Road and ditch                               | MIRA                    | GML(P)  | CC              |                                 |   |                     |                 |               |         |       |       |
|         | 2441773            | Fortenberry Road and Landings Way   | FORTENBERRY STW PROJECT PULTE HOME. Right of way                                 | MIRA                    | GML(P)  | CC              |                                 |   |                     |                 |               |         |       |       |
|         | 2443243            | Harbor Woods Blvd, MI   | BEVILLE TRUST M.I.   | Natural Resc            | GML     | RES 15          | SW Pond                         |   |                     |                 |               |         |       |       |
|         | 2443624            | Harbor Woods Blvd, MI   | BEVILLE TRUST M.I.   | Natural Resc            | GML     | RES 15          | SW Pond                         |   |                     |                 |               |         |       |       |
|         | 2458577            | South off Fortenberry Merritt Island  | Vacant   | Asset Mgt               | BU-1    | CC              |                                 |   |                     |                 |               |         |       |       |
|         | 2458578            | Off Fortenberry Merritt Island  | Portion of it is vacant, right side has parking lot for Veterans Memorial Center | Asset Mgt               | BU-1    | CC              |                                 |   |                     |                 |               |         |       |       |
|         | 2428106            | off Fortenberry, on Landings Way, Merritt Island  | **UNBUILT CONDO UNIT** UNIT 102 HARBOR WOODS CONDO                               | Asset Mgt               |         |                 |                                 |   |                     |                 |               |         |       |       |
|         | 2428119            | off Fortenberry, on Landings Way, Merritt Island  | **UNBUILT CONDO UNIT** UNIT 102 HARBOR WOODS CONDO                               | Asset Mgt               |         |                 |                                 | DAS 25'                                     |                     |                 |               |         |       |       |
|         | 2428128            | off Fortenberry, on Landings Way, Merritt Island  | **UNBUILT CONDO UNIT** UNIT 102 HARBOR WOODS CONDO                               | Asset Mgt               |         |                 |                                 | DAS 25'                                     |                     |                 |               |         |       |       |
|         | 2428229            | 400 South Sykes Creek Pkwy, M.I.  | VETERANS MEMEORIAL PARK 400 S.SYKES CREEK DR.                                    | Central Parks Rec Maint | GML     | RECREATION      | FCT                             | DAS 25'                                     |                     |                 |               |         |       |       |
| 342     | 2501005            | 591 Cone Rd Unit Pk & Rec, Merritt Island 32952   | R&B.REC.SIGN SHOP 555 CONE RD MI   | Road & Bridge           | GML     | PUB             | Pk & Rec                        | Monopole 100 - 120'                         |                     | 1               |               |         | 1     |       |
| 343     | 2523895            | East of 926 S Tropical Trail, MI  | SURFACE WTR IMP. BRYAN MI  | Natural Resc            | AU/GU   | URBAN 30/1      | SW pond, Residential            | DAS 25' or Slick Stick 60'                  |                     | 1               |               |         | 1     |       |
| 344     | 2501144            | South of M.I. Airport, M.I.   | PARK SITE-M.I.AIRPORT E END OF MI AIRPORT  | Central Parks Rec Maint | GML     | RECREATION      |                                 | Monopole - height TBD by FAA                |                     | 1               |               |         | 1     |       |
| 345     | 2501141            | Ulumay Wildlife Sanctuary Mosq Impoundment, M.I.- N. Boundary 528 Beachline, E. Boundary N. Banana River Dr, S. Boundary - N. Sykes Creek Pkway | MOSQUITO CO (FLANAGAN'S) MI - OWNER BREVARD COUNTY                               | Mosq Control            | RU215   | RES 15          | Marsh/Wetlands ORB 1437 PG 166  | Slick Stick 60 - 80'                        |                     | 1               |               |         | 1     |       |
| 346     | 2501017            | Courtenay pkwy near river, south of Cone rd   | FORTENBERRY STW PROJECT PULTE HOME. Vacant                                       | MIRA                    | RU-1-13 | RES 15          |                                 | Slick Stick 60 - 100' or Monopole 100'      |                     | 1               |               |         | 1     |       |
| 347     | 2501168            | 1342 Earl Drive, Rockledge  | SURFACE WTR ROCKLEDGE  | Natural Resc            | RU17    | URBAN 30/1      | Residential street              | DAS 25' or Slick Stick 60'                  |                     | 1               |               |         | 1     |       |

No Fill = Brevard owned sites within Brevard County zoning jurisdiction  
 Gray Fill = Brevard County owned sites outside Brevard County zoning jurisdiction  
 Pink Fill = Propagation Signal deficiency  
 Green Fill = Coastal, Urban and Rural Region

| SITE ID | TAX ACCOUNT NUMBER | ADDRESS/LOCATION   | ASSET NAME   | CUSTODIAN DEPARTMENT    | ZONING  | COMPLAN         | POTENTIAL USE RESTRICTION  | RECOMMENDATION  | SIGNAL & SUBSCRIBER | SUBSCRIBER NEED | WEAK COVERAGE | COASTAL | URBAN | RURAL |
|---------|--------------------|--|--|-------------------------|---------|-----------------|--|---|---------------------|-----------------|---------------|---------|-------|-------|
|         | 2501169            | West of S. Courtenay Pkwy , off Earl Drive, behind Jefferson Middle School | Vacant. In SUNNY ACRES Subdivision                                 | Asset Mgt               | RU17    | URBAN 30/1      |  |   |                     |                 |               |         |       |       |
| 348     | 2507759            | West of Courtenay Pkwy, south of Merrit Island Cswy                        | DRAINAGE EASEMENT INDIAN RIVER HOLDING CO. #663242                 | Asset Mgt               | EU      | URB FRINGE 4/1  |  | Slick Stick 60 - 100'   |                     | 1               |               |         | 1     |       |
| 349     | 2507660            | 1899 South Courtney Parkway, M.I.  | ROTARY PARK S TROPICAL TRL MI                                      | Central Parks Rec Maint | EU      | URB FRINGE 4/1  | FRDAP  | Slick Stick 60 - 100'   | 1                   |                 |               |         | 1     |       |
| 350     | 2514873            | East of Newfound Harbour Drive, south Merritt Island                       | Vacant - In HARBOR PINES Subdivision                               | Asset Mgt               | RU-1-11 | URBANIZING 12/1 |  | DAS 25'   | 1                   |                 |               |         | 1     |       |
| 351     | 2514576            | 1195 Faulkingham Road, M.I.  | BADGER PARK-1195 FAULKINGHAM RD.-M.I.                              | Central Parks Rec Maint | RU-1-11 | URBANIZING 12/1 |  | Slick Stick 60' or DAS 25'  | 1                   |                 |               |         | 1     |       |
| 352     | 2515076            | Lift Sta V10, 1780 Banana Rvr Dr, MI                                       | ECOLOGICAL STP- S BANANA RIV DR-MI                                 | Utility Svcs            | RU-1-11 | RES 15          | None known   | Slick Stick 60' or DAS 25'  | 1                   |                 |               |         | 1     |       |
| 353     | 2507698            | Courtenay pkwy near river, south of Cone rd                                | FORTENBERRY STW PROJECT PULTE HOME. Vacant                         | MIRA                    | EU      | RES 3           |  | Slick Stick 60 - 100'   | 1                   |                 |               |         | 1     |       |
|         | 2507699            | Courtenay pkwy near river, south of Cone rd                                | FORTENBERRY STW PROJECT PULTE HOME. Vacant                         | MIRA                    | EU      | URB FRINGE 4/1  |  |   |                     |                 |               |         |       |       |
|         | 2508017            | Courtenay Pkwy near river, south of Cone Road                              | FORTENBERRY STW PROJECT PULTE HOME. Vacant                         | MIRA                    | EU      | RES3-DIR        |  |   |                     |                 |               |         |       |       |
|         | 2508021            | East of South Courtenay Pkwy   | Vacant- Mosquito Control - with large pond/marsh area              | Asset Mgt               | EU      | RES3_DIR        |  |   |                     |                 |               |         |       |       |
|         | 2519285            | Courtenay Pkwy near river, South of Cone Road                              | FORTENBERRY STW PROJECT PULTE HOME. Vacant                         | MIRA                    | GU      | RES3_DIR        |  |   |                     |                 |               |         |       |       |
| 354     | 2532612            | West of S. Courtenay Pkwy  | Vacant- odd shaped long thin parcel - In RIVER GROVE Subdivision   | Asset Mgt               | EU      | RES 4           |  | DAS 25'   | 1                   |                 |               |         | 1     |       |
| 355     | 2519356            | Islands in River at end of Horti Point                                     | HORTI-POINT ISL S END NEW FOUND HBR DR MI                          | Central Parks Rec Maint | GML     | CON             |  | Slick Stick 60 - 100'   | 1                   |                 |               |         |       | 1     |
| 356     | 2519385            | Islands in River   | BANANA RIVER ISS E& S OF HORTI-POINT ON I                          | Central Parks Rec Maint | GML     | RES             |  | Slick Stick 60 - 100' (although not sure it is possible)                      |                     |                 | 1             |         |       | 1     |
| 357     | 2428980            | Jetty Park Road, Cape Canaveral  | NEXT TO JETTY P ARK 400 JETTY PARK RD CAPE CA                      | Central Parks Rec Maint | R3      | MED DEN RESID   |  | Slick Stick 60 - 100'   |                     |                 |               |         |       |       |
| 358     | 2430477            | 8339 Ridgewood Avenue, Cape Canaveral                                      | CHERI DOWN PARK 8492 RIDGEWOOD AVE. CAPE-CANV.                     | Central Parks Rec Maint | R3      | MED DEN RESID   |  |   |                     | 0               |               | 0       |       |       |
|         | 2430490            | 8339 Ridgewood Avenue, Cape Canaveral                                      | CHERIE DOWN PARK 8492 RIDGEWOOD AVE CAPE CANV                      | Central Parks Rec Maint | R3      | PUBLIC/REC      |  |   |                     |                 |               |         |       |       |
| 359     | 2430474            | 8339 Ridgewood Avenue, Cape Canaveral                                      | CHERIE DOWN PARK 8492 RIDGEWOOD AVE CAPE CANV                      | Central Parks Rec Maint | R3      | PUBLIC/REC      |  |   |                     | 0               |               | 0       |       |       |
|         | 2430475            | 8339 Ridgewood Avenue, Cape Canaveral                                      | CHERI DOWN PARK 8492 RIDGEWOOD AVE. CAPE-CANV.                     | Central Parks Rec Maint | R3      | PUBLIC/REC      | LWCF   |   |                     |                 |               |         |       |       |
| 360     | 2436920            | Parking lot, East of Atlantic Ave  | ROAD RIGHT OF WAY MERIDIAN OF BREVARD LLC Asset#663266             | Asset Mgt               | RU-2-15 | RES 15          |  | Slick Stick 60'   |                     | 1               |               | 1       |       |       |
| 361     | 2440324            | East end of SR 520, Cocoa Beach  | SHEPARD PARK A1A COCOA BCH   | Central Parks Rec Maint | B1      | REC             |  |   |                     | 0               |               | 0       |       |       |
| 362     | 2519647            | 1231 South Atlantic Avenue, Cocoa Beach                                    | -PARK SITE (TEZEL ) COCOA BEACH                                    | Central Parks Rec Maint | RM2     | PUB             |  |   | 0                   |                 |               | 0       |       |       |
| 363     | 2519675            | 1281 South Atlantic Avenue, Cocoa Beach                                    | PARK SITE (ARMSTRONG) COCOA BCH                                    | Central Parks Rec Maint | RM2     | PUB             |  |   | 0                   |                 |               | 0       |       |       |
| 364     | 2519813            | 1635 South Atlantic Avenue, Cocoa Beach                                    | MURKSHE PARK 1300 N ATLANTIC AVE COCOA BCH                         | Central Parks Rec Maint | B1      | REC             |  |   |                     |                 | 0             | 0       |       |       |
| 365     | 2606290            | South of Pineda Causeway, Satellite Beach                                  | VACANT-TORTOISE IS.S.OF PINEDA CWSY.E.OF BAN                       | S Area Parks Rec Maint  | PUD     | RES             |  | Slick Stick 60'   | 1                   |                 |               | 1       |       |       |
| 366     | 2607095            | Lift Sta B19, 299 Sea Park Blvd, Sat Bch                                   | S PATRICK STP-SEA PARK BLVD & PATRICK DR                           | Utility Svcs            | GML     | PUB             | None known   | Slick Stick 60 - 80'  | 1                   |                 |               | 1       |       |       |
| 367     | 2607135            | 285 Highway A1A, Satellite Beach   | SEA GULL PARK 285 A1A SATELLITE BCH                                | S Area Parks Rec Maint  | GML     | REC             |  | Flag Pole or Slick Stick 60 - 80'   | 1                   |                 |               | 1       |       |       |
| 368     | 2608315            | 499 Highway A1A, Satellite Beach   | SPRA PARK-499 A1A SATELLITE BCH                                    | S Area Parks Rec Maint  | GML     | RES             |  | Flag Pole or Slick Stick 60 - 80'   | 1                   |                 |               | 1       |       |       |
| 369     | 2705941            | Land donated to Satellite Beach  | PELICAN BCH PARK A1A SATELLITE BCH #661148                         | Asset Mgt               | ITU     | PARK/OPEN SPACE |  |   | 0                   |                 |               | 0       |       |       |
|         | 2705942            | Pelican Beach Park   | leased from Slate  | Asset Mgt               | ITU     | P               |  |   |                     |                 |               |         |       |       |
| 370     | 2706859            | 750 Jamaica Blvd Sat Bch   | NEXT TO IHB PLANT JAMAICA BLVD IHB                                 | Utility Services        | ITU     | P               | None known   | Monopole or Flag Pole 80'; Light Stanchions                                   |                     | 1               |               | 1       |       |       |
|         | 2706860            | 750 Jamaica Blvd Sat Bch   | ACCESS R/W TO HARBOUR UTILITIES IHB                                | Utility Services        | ITU     | P               | None known   |   |                     |                 |               |         |       |       |
|         | 2712869            | 212 Riverside Pk Dr, IHB   | IHB STP-INDIAN HARBOR BCH  | Utility Services        | P1      | PUB/SEMI        | None known   | Monopole or Flag Pole 80'; Light Stanchions Do you want this a separate site? |                     |                 |               |         |       |       |
|         | 2732608            | 761 Jamaica Blvd, Satellite Beach  | LIBRARY SATELLITE BCH  | Library Services        | ITU     | PF/L            | No known restrictions. Site listed twice because it straddles Satellite Beach and Indian Harbour Beach. Sufficient room for a tower on property. |   |                     |                 |               |         |       |       |
| 371     | 2713162            | North of Banana River Dr, West of South Patrick Dr                         | vacant TAX DEED 95-95 ERIC R JONES - Split parcel - RETENTION AREA | Asset Mgt               | R1AA    | SINGLE FAMILY   |  |   |                     | 0               |               | 0       |       |       |
| 372     | 2713295            | 1329 Banana River Drive, Indian Harbour Beach                              | COCHRAN SITE BANANA RIVER DR IHB                                   | S Area Parks Rec Maint  | P2      | PUB/SEMI        |  |   |                     | 0               |               | 0       |       |       |
| 373     | 2712550            | 11480 S Tropical Trl Rest, Merritt Island 32952                            | MATHERS BRIDGE 11480 TROPICAL TRL MI                               | Trans Eng               | SEU     | RES 1           | Mathers Bridge   | Slick Stick 60'   |                     | 1               |               |         | 1     |       |
| 374     | 2715212            | 4100 Highway A1A, Indian Harbour Beach                                     | CANOVA BEACH PARK 3299 A1A IHB                                     | S Area Parks Rec Maint  | GML-P   | NC              | Deed - 3596/0891   | Flag Pole or Slick Stick 60 '   |                     | 1               |               | 1       |       |       |
| 375     | 2716100            | 3051 North Highway A1A, Indialantic  | -RADDISON S.BEACH ACCESS   | S Area Parks Rec Maint  | C1      | CONS            |  | DAS 25'   |                     | 1               |               | 1       |       |       |
| 376     | 2725858            | 2602 N A1A Indialantic 32903   | FIRE STA 2602 A1A CANOVA BEACH STAT. 63                            | BCFR                    | R2      | MED DEN RESID   |  | Flag Pole 80 - 100'   |                     | 1               |               | 1       |       |       |
| 377     | 2725576            | 2301 North Highway A1A, Melbourne  | -PARADISE BCH PK 2501 N.A1A,IND.                                   | S Area Parks Rec Maint  | I1      | REC             | FRDAP  |   | 0                   |                 |               | 0       |       |       |
| 378     | 2727548            | East of Riverside Drive, South of Cocnut Drive                             | -DRAINAGE-COCONUT DR & LATANIA PALM IND HARB                       | ROAD AND BRIDGE         | GML     | URBAN 30/1      | Retention Pond   | DAS 25'   | 1                   |                 |               | 1       |       |       |
| 379     | 2735444            | Off of Ocean Oaks Dr, West of A1A  | non-motorized vehicle right of way                                 | Asset Mgt               | RU-1-9  | RES 15          |  | DAS 25'   | 1                   |                 |               | 1       |       |       |
| 380     | 2727334            | 27-37-25-06-A.0 Ocean Oaks Drive   | OCEAN OAKS DEV (TAX DEED 92-137). Stormwater treatment pond        | Housing & Human Svcs    | RU111   | URBAN 30/1      | Residential Neighborhood   | DAS 25'   | 1                   |                 |               | 1       |       |       |



No Fill = Brevard owned sites within Brevard County zoning jurisdiction  
 Gray Fill = Brevard County owned sites outside Brevard County zoning jurisdiction  
 Pink Fill = Propagation Signal deficiency  
 Green Fill = Coastal, Urban and Rural Region

| SITE ID | TAX ACCOUNT NUMBER | ADDRESS/LOCATION   | ASSET NAME                            | CUSTODIAN DEPARTMENT | ZONING | COMPLAN      | POTENTIAL USE RESTRICTION   | RECOMMENDATION | SIGNAL & SUBSCRIBER | SUBSCRIBER NEED | WEAK COVERAGE | COASTAL | URBAN | RURAL |
|---------|--------------------|--|---------------------------------------|----------------------|--------|--------------|---|----------------|---------------------|-----------------|---------------|---------|-------|-------|
| 381     | 2847399            | Lift Sta B07 519 Ocean Ave, Indialantic  | LIFT STA M7-OCEAN BLVD & RIVERSIDE DR | Utility Services     | 9I     | RECREATION   | None known  |                | 0                   |                 |               | 0       |       |       |
| 382     | 2848174            | 324 Ocean Ave, Melbourne Beach<br>32951/corner of Oak Street & Ocean Ave,<br>Melbourne Beach | MELB BCH LIBRARY 925 OAK ST MELB BCH  | Melb Bch Lib         | 6B     | GENERAL COMM | No known restrictions, but property is within Melbourne Beach city limits. Not much room for a tower. |                | 0                   |                 |               | 0       |       |       |

No Fill = Brevard owned sites within Brevard County zoning jurisdiction

Gray Fill = Brevard County owned sites outside Brevard County zoning jurisdiction

Pink Fill = Propagation Signal deficiency

Green Fill = Coastal, Urban and Rural Region

| SITE ID | TAX ACCOUNT | ADDRESS/LOCATION   | ASSET NAME                                    | CUSTODIAN DEPT.  | ZONING | COMPLAN         | POTENTIAL USE RESTRICTION  | RECOMMENDATION            | SIGNAL & STRENGTH | SUBSCRIBER NEED | WEAK COVERAGE | COASTAL | URBAN | RURAL |
|---------|-------------|--|---|------------------|--------|-----------------|--|---------------------------|-------------------|-----------------|---------------|---------|-------|-------|
| 383     | 2825137     | Monroe Street, Melbourne   | LIPSCOMB PARK (OLD AMERICAN LEGION)-MELB      | S Area Parks Rec | I1     | REC             |  |                           |                   | 0               |               |         | 0     |       |
|         | 2825136     | Monroe Street, Melbourne   | MONROE ST BARN- MELBOURNE                     | S Area Parks Rec | I1     | RECREATION      |  |                           |                   |                 |               |         |       |       |
| 384     | 2858311     | Hollywood Blvd   | ROAD RIGHT OF WAY                             | Asset Mgt        | NONE   | NONE            |  |                           |                   | 0               |               |         | 0     |       |
|         | 2863156     | Hollywood Blvd   | ROAD RIGHT OF WAY                             | Asset Mgt        | RA     | LD-RES          |  | DAS 25'                   |                   |                 |               |         |       |       |
| 385     | 2860757     | Hollywood Blvd. South of Whittman Drive  | RIGHT OF WAY OAK GROVE                        | Road & Bridge    | RA     | LD-RES          | R/W  | DAS 25'                   |                   | 1               |               |         | 1     |       |
| 386     | 2858311     | Hollywood Blvd   | ROAD RIGHT OF WAY                             | Asset Mgt        | NONE   | NONE            |  |                           |                   | 0               |               |         | 0     |       |
| 387     | 2806930     | 4090 Minton Rd, Melbourne 32904  | W/HOUSE 4090 MINTON RD MELB                   | Public Works     | GML    | RES 2           | Heild Rd R/W (House) @ Minton  | Slick Stick 60-80'        |                   | 1               |               |         | 1     |       |
| 388     | 2806514     | 5148 Minton Rd Palm Bay 32907  | FIRE STATION 83 5148 MINTON RD PALM BAY       | BCFR             | CC     | COM             |  |                           |                   | 0               |               |         | 0     |       |
| 389     | 2828865     | 1275 NE Cuyler Drive, Palm Bay   | PALM BAY SENIOR CENTER-CULVER DR-PALM BAY     | S Area Parks Rec | IU     | PUB/SEMI        |  |                           |                   | 0               |               |         | 0     |       |
| 390     | 2836672     | Tree Ridge Ln, west of Babcock   | NOT VACANT TAX DEED #92-150 NINE-EIGHT CORP   | A.M. escheated   | RM15   | FAMILY          |  |                           |                   | 0               |               |         | 0     |       |
| 391     | 2852570     | 1520 PORT MALABAR BLVD NE , PALM BAY 32905/ south of port malabar blvd, palm bay | PALM BAY LIBRARY 1520 PT. MALABAR BLVD        | Library Palm Bay | IU     | PUB/SEMI        | No known restrictions, but property is within Palm Bay City limits. There may be room for a tower here.  |                           |                   | 0               |               |         | 0     |       |
| 392     | 2811432     | 1951 N.W. Malabar Road, Palm Bay   | PALM BAY REGIONAL PARK 1915 MALABAR RD PALM B | S Area Parks Rec | GU     | REC/OPEN SPACE  | FRDAP  |                           | 0                 |                 |               |         | 0     |       |
| 393     | 2816710     | Off of Minton Rd   | WATER RETENTION AREA                          | Asset Mgt        | CC     | COMMERCIAL      |  | Monopole 120'             |                   | 1               |               |         | 1     |       |
| 394     | 2840144     | 151 Malabar Rd NE Palm Bay   | VACANT  | Asset Mgt        | RC     | COM             |  | Slick Stick 80-100'       |                   | 1               |               |         | 1     |       |
| 395     | 2959064     | 6475 Minton Road SE , Palm Bay 32909/ South of Malabar Rd                        | DE GROODT LIBRARY PALM BAY                    | Library Svcs     | IU     | PUB/SEMI        | No known restrictions, but property is within Palm Bay city limits. Sufficient room for a tower on property.                                     | Tower already on property |                   | 1               |               |         | 1     |       |
| 396     | 2931195     | I-95 and Babcock area  | UNDEDICATED ROADS                             | Asset Mgt        | RR65   | RURAL RES 1/1.5 |  | Monopole 120'             |                   | 1               |               |         | 1     |       |
| 397     | 2931480     | Atz and Weber Road area (I-95)   | UNDEDICATED ROADS                             | Asset Mgt        | RR65   | RURAL RES 1/1.5 |  | Monopole 120'             | 1                 |                 |               |         | 1     |       |
| 398     | 2965065     | West of US-1, North of Valkaria Airport  | VACANT  | Asset Mgt        | IND    | IND             |  |                           |                   |                 | 0             |         | 0     |       |
| 399     | 2959061     | North of Valkaria Road, Valkaria   | VALKARIA AIRPORT VALKARIA                     | S Area Parks Rec | AU     |                 |  | Height TBD by FAA         | 1                 |                 |               |         | 1     |       |
|         | 2954516     | Valkaria Airport   | VALKARIA AIRPORT GOLF COURSE-VALKARIA         | Valkaria Airport | GML    | PUB             | Yes, FAA approval and possible deed restrictions. The airport does desire the towers and can have the necessary studies done per Steve Borowski. |                           |                   |                 |               |         |       |       |
| 400     | 2959154     | North of Valkaria Road, Valkaria   | VALKARIA AIRPORT VALKARIA                     | S Area Parks Rec | RR65   | RURAL RES 1/1.5 |  |                           | 0                 |                 |               |         | 0     |       |
|         | 2959163     | North of Valkaria Road, Valkaria   | VALKARIA AIRPORT VALKARIA                     | S Area Parks Rec | AU     |                 |  |                           |                   |                 |               |         |       |       |

No Fill = Brevard owned sites within Brevard County zoning jurisdiction

Gray Fill = Brevard County owned sites outside Brevard County zoning jurisdiction

Pink Fill = Propagation Signal deficiency

Green Fill = Coastal, Urban and Rural Region

| SITE ID | TAX ACCOUNT | ADDRESS/LOCATION                  | ASSET NAME                              | CUSTODIAN DEPT.  | ZONING | COMPLAN         | POTENTIAL USE RESTRICTION  | RECOMMENDATION    | SIGNAL & STRENGTH | SUBSCRIBER NEED | WEAK COVERAGE | COASTAL | URBAN | RURAL |
|---------|-------------|-----------------------------------|---|------------------|--------|-----------------|--|-------------------|-------------------|-----------------|---------------|---------|-------|-------|
| 401     | 2953374     | Valkaria Airport                  | VALKARIA AIRPORT VALKARIA ROAD-VALKARIA | Valkaria Airport | RR65   | RURAL RES 1/1.5 | Yes, FAA approval and possible deed restrictions. The airport does desire the towers and can have the necessary studies done per Steve Borowski. |                   | 0                 |                 |               |         | 0     |       |
|         | 2953406     | Valkaria Airport                  | VALKARIA AIRPORT VALKARIS ROAD-VALKARIA | Valkaria Airport | RR65   | RURAL RES 1/1.5 | Yes, FAA approval and possible deed restrictions. The airport does desire the towers and can have the necessary studies done per Steve Borowski. | Height TBD by FAA |                   |                 |               |         |       |       |
| 402     | 2953374     | Valkaria Airport                  | VALKARIA AIRPORT VALKARIA ROAD-VALKARIA | Valkaria Airport | RR65   | RURAL RES 1/1.5 | Yes, FAA approval and possible deed restrictions. The airport does desire the towers and can have the necessary studies done per Steve Borowski. |                   | 0                 |                 |               |         | 0     |       |
|         | 2953406     | Valkaria Airport                  | VALKARIA AIRPORT VALKARIS ROAD-VALKARIA | Valkaria Airport | RR65   | RURAL RES 1/1.5 | Yes, FAA approval and possible deed restrictions. The airport does desire the towers and can have the necessary studies done per Steve Borowski. | Height TBD by FAA |                   |                 |               |         |       |       |
|         | 2954516     | Valkaria Airport                  | VALKARIA AIRPORT GOLF COURSE-VALKARIA   | Valkaria Airport | GML    | PUB             | Yes, FAA approval and possible deed restrictions. The airport does desire the towers and can have the necessary studies done per Steve Borowski. |                   |                   |                 |               |         |       |       |
| 403     | 2954516     | Valkaria Airport                  | VALKARIA AIRPORT GOLF COURSE-VALKARIA   | Valkaria Airport | GML    | PUB             | Yes, FAA approval and possible deed restrictions. The airport does desire the towers and can have the necessary studies done per Steve Borowski. |                   |                   |                 | 0             |         |       | 0     |
| 404     | 2962366     | 2890 Greenbrooke St Malabar 32950 | NEW FIRE STATION 87 VALKARIA/GRANT      | BCFR             | GML    | PLNIP           | Airport  |                   |                   |                 | 0             |         |       | 0     |

No Fill = Brevard owned sites within Brevard County zoning jurisdiction

Gray Fill = Brevard County owned sites outside Brevard County zoning jurisdiction

Pink Fill = Propagation Signal deficiency

Green Fill = Coastal, Urban and Rural Region

| SITE ID | TAX ACCOUNT | ADDRESS/LOCATION                                  | ASSET NAME                            | CUSTODIAN DEPT.  | ZONING | COMPLAN         | POTENTIAL USE RESTRICTION  | RECOMMENDATION | SIGNAL & STRENGTH | SUBSCRIBER NEED | WEAK COVERAGE | COASTAL | URBAN | RURAL |
|---------|-------------|---|---------------------------------------|------------------|--------|-----------------|--|----------------|-------------------|-----------------|---------------|---------|-------|-------|
|         | 2954516     | Valkaria Airport                                  | VALKARIA AIRPORT GOLF COURSE-VALKARIA | Valkaria Airport | GML    | PUB             | Yes, FAA approval and possible deed restrictions. The airport does desire the towers and can have the necessary studies done per Steve Borowski. |                |                   |                 |               |         |       |       |
| 405     | 2941250     | East of I-95, South of Valkaria Road              | ROCK PIT-VALKARIA RD VALKARIA         | Road & Bridge    |        | PUBLIC FACILITY | R & B Dirt Pit   |                |                   |                 | 0             |         | 0     |       |
| 406     | 2941249     | 1445 Valkaria Rd Unit Maint, Grant Valkaria 32950 | R&B VALKARIA ROAD VALKARIA            | Road & Bridge    |        | PUBLIC FACILITY | R & B Dirt Pit   |                |                   |                 | 0             |         | 0     |       |
|         | 2941249     | East of I-95, South of Valkaria Road              | R&B VALKARIA ROAD VALKARIA            | Road & Bridge    |        | PUBLIC FACILITY |  |                |                   |                 |               |         |       |       |
|         | 2941249     | East of I-95, South of Valkaria Road              | R&B VALKARIA ROAD VALKARIA            | Road & Bridge    |        | PUBLIC FACILITY |  |                |                   |                 |               |         |       |       |
| 407     | 2955291     | West of Old Dixie, South of Valkaria              | VACANT                                | Asset Mgt        | AU     | RES             |  |                |                   |                 | 0             |         |       | 0     |
| 408     | 2955238     | West of Old Dixie, South of Valkaria              | VACANT                                | Asset Mgt        |        |                 |  |                | 0                 |                 |               |         | 0     |       |
|         | 2955239     | West of Old Dixie, South of Valkaria              | VACANT                                | Asset Mgt        |        |                 |  |                |                   |                 |               |         |       |       |
| 410     | 2955342     | West of Old Dixie, South of Valkaria              | VACANT                                | Asset Mgt        |        |                 |  |                |                   |                 | 0             |         |       | 0     |
| 411     | 2955428     | West of Old Dixie, South of Valkaria              | VACANT                                | Asset Mgt        |        |                 |  |                |                   |                 | 0             |         |       | 0     |
| 412     | 2955420     | West of Old Dixie, South of Valkaria              | VACANT                                | Asset Mgt        |        |                 |  |                |                   |                 | 0             |         |       | 0     |
|         | 2955421     | West of Old Dixie, South of Valkaria              | VACANT                                | Asset Mgt        |        |                 |  |                |                   |                 |               |         |       |       |
|         | 2955423     |   |                                       |                  |        |                 |  |                |                   |                 |               |         |       |       |
| 413     | 2955427     | West of Old Dixie, South of Valkaria              | VACANT                                | Asset Mgt        |        |                 |  |                |                   |                 | 0             |         |       | 0     |
|         | 2955429     | West of Old Dixie, South of Valkaria              | VACANT                                | Asset Mgt        |        |                 |  |                |                   |                 |               |         |       |       |
|         | 2955430     | West of Old Dixie, South of Valkaria              | VACANT                                | Asset Mgt        |        |                 |  |                |                   |                 |               |         |       |       |
|         | 2955436     |   |                                       |                  |        |                 |  |                |                   |                 | 0             |         |       | 0     |
| 414     | 2955439     | West of Old Dixie, South of Valkaria              | VACANT                                | Asset Mgt        |        |                 |  |                |                   |                 |               |         |       |       |
| 415     | 2955424     | West of Old Dixie, South of Valkaria              | VACANT                                | Asset Mgt        |        |                 |  |                |                   |                 | 0             |         |       | 0     |
| 416     | 2942610     | North of Grant Rd                                 | VACANT                                | Asset Mgt        |        |                 |  |                |                   |                 | 0             |         |       | 0     |
| 417     | 2942248     | North of Grant Rd                                 | VACANT                                | Asset Mgt        | AU     | RES 1           |  |                |                   |                 | 0             |         |       | 0     |
|         | 2942251     |   |                                       |                  |        |                 |  |                |                   |                 |               |         |       |       |
|         | 2942291     |   |                                       |                  |        |                 |  |                |                   |                 |               |         |       |       |
|         | 2957053     |   |                                       |                  |        |                 |  |                |                   |                 |               |         |       |       |
|         | 2957056     |   |                                       |                  | AU     | AGR             |  |                |                   |                 |               |         |       |       |
| 418     | 2957513     | North of Grant Rd, west of Old Dixie              | VACANT                                | Asset Mgt        |        |                 |  |                |                   |                 | 0             |         |       | 0     |
|         | 2957514     | North of Grant Rd, west of Old Dixie              | VACANT                                | Asset Mgt        |        |                 |  |                |                   |                 |               |         |       |       |
|         | 2957515     | North of Grant Rd, west of Old Dixie              | VACANT                                | Asset Mgt        |        |                 |  |                |                   |                 |               |         |       |       |
| 419     | 2957057     | West of Old Dixie, South of Valkaria              | VACANT                                | Asset Mgt        | AU     | AGR             |  |                |                   |                 | 0             |         |       | 0     |
| 420     | 2956890     | 5045 Highway 1, Grant                             | JOHN JORGENSEN ING 5045 US1 GRANT     | S Area Parks Rec |        |                 |  |                | 0                 |                 |               |         | 0     |       |
|         | 2956891     | 5045 Highway 1, Grant                             | JOHN JORGENSEN ING 5045 US1 GRANT     | S Area Parks Rec |        |                 |  |                |                   |                 |               |         |       |       |
|         | 2956892     | 5045 Highway 1, Grant                             | JOHN JORGENSEN ING 5045 US1 GRANT     | S Area Parks Rec | GML    | RES             |  |                |                   |                 |               |         |       |       |
| 421     | 2956846     | 5355 Highway 1, Grant                             | BOAT LAUNCH ELLER BROTHERS            | S Area Parks Rec | IU     | CC              |  |                |                   |                 | 0             |         | 0     |       |

No Fill = Brevard owned sites within Brevard County zoning jurisdiction

Gray Fill = Brevard County owned sites outside Brevard County zoning jurisdiction

Pink Fill = Propagation Signal deficiency

Green Fill = Coastal, Urban and Rural Region

| SITE ID | TAX ACCOUNT | ADDRESS/LOCATION   | ASSET NAME  | CUSTODIAN DEPT.  | ZONING | COMPPLAN        | POTENTIAL USE RESTRICTION                         | RECOMMENDATION                     | SIGNAL & STRENGTH | SUBSCRIBER NEED | WEAK COVERAGE | COASTAL | URBAN | RURAL |
|---------|-------------|--|---|------------------|--------|-----------------|---|------------------------------------|-------------------|-----------------|---------------|---------|-------|-------|
|         | 2956847     | 5355 Highway 1, Grant  | BOAT LAUNCH ELLER BROTHERS  | S Area Parks Rec | BU-2   | RES 4           |   |                                    |                   |                 |               |         |       |       |
| 422     | 2956832     | 4727 1st Street, Grant   | BOAT RAMP FIRST AVE GRANT   | S Area Parks Rec | RU210  |                 |   |                                    |                   | 0               |               |         | 0     |       |
| 423     | 2958492     | 5795 Highway 1, Grant  | FISHERMAN'S ING 5795 US1 GRANT                                    | S Area Parks Rec | GML    | REC             |   |                                    |                   | 0               |               |         | 0     |       |
| 424     | 2961057     | 450 Cogan Drive SE , Palm Bay 32909                                    | COUNTY SERVICE COMPLEX PALM BAY, LARGE AREA BEHIND COMPLEX VACANT | Facilities       | PUD    |                 |   |                                    | 0                 |                 |               |         | 0     |       |
|         | 2961564     | Near county service complex Palm Bay                                   | VACANT  | Asset Mgt        | GU     | RSF             |   |                                    |                   |                 |               |         |       |       |
| 425     | 2916792     | West of I-95, North of St. Andre Blvd SW                               | Vacant PORT MALABAR   | Facilities       | RS2    | SINGLE FAMILY   |   |                                    |                   |                 | 0             |         | 0     |       |
| 426     | 2920706     | In a subdivision Port Malabar , Palm Bay                               | Vacant 182 FIN STREET SW PALM BAY HUDSON                          | A.M. surplus     | SRE    | SF              |   |                                    |                   | 0               |               |         | 0     |       |
| 427     | 3010236     | Willowbrook Street, West of Babcock                                    | ROAD RIGHT OF WAY   | Asset Mgt        | GU     |                 |   | Monopole 199'                      |                   |                 | 0             |         | 0     |       |
| 428     | 2952181     | West of I-95, South of Grant Road                                      | VACANT  | Asset Mgt        | AU     | RES 1           |   |                                    |                   |                 |               |         |       |       |
|         | 2958902     | West of I-95, South of Grant Road                                      | VACANT  | Asset Mgt        | AU     | RES 1           |   |                                    |                   |                 |               |         |       |       |
| 429     | 2952573     | East of I-95, South of Grant Road                                      | VACANT TAX DEED 95-131 JAMES M PERRY                              | A.M. surplus     |        |                 |   |                                    |                   |                 | 0             |         |       | 0     |
| 430     | 2952543     | East of I-95, South of Grant Road                                      | VACANT  | Asset Mgt        | AU     | RES             |   |                                    |                   |                 | 0             |         |       | 0     |
|         | 2952825     |  |   |                  |        |                 |   |                                    |                   |                 | 0             |         |       | 0     |
| 431     | 2952821     | East of I-95, South of Grant Road                                      | VACANT TAX DEED 95-137 KURT M KLESSIG                             | A.M. surplus     |        |                 |   |                                    |                   |                 | 0             |         |       | 0     |
| 432     | 2952662     | East of I-95, South of Grant Road                                      | VACANT TAX DEED 95-133 DONNA GIBSON/DIRK KANN                     | A.M. surplus     |        |                 |   |                                    |                   |                 | 0             |         |       | 0     |
| 433     | 2952673     | East of I-95, South of Grant Road                                      | VACANT TAX DEED 95-134 STANLEY S BAEDER                           | A.M. surplus     |        |                 |   |                                    |                   |                 | 0             |         |       | 0     |
| 434     | 2952641     | East of I-95, South of Grant Road                                      | VACANT TAX DEED 95-132 WILLIAM R HILL                             | A.M. surplus     |        |                 |   |                                    |                   |                 | 0             |         |       | 0     |
| 435     | 2952993     | East of I-95, South of Grant Road                                      | VACANT  | Asset Mgt        | AU     | RES 1           |   |                                    |                   |                 | 0             |         |       | 0     |
| 436     | 3010431     | Cottonwood Dr  | CUL-DE-SAC  | Asset Mgt        |        |                 |   |                                    |                   |                 | 0             |         |       | 0     |
| 437     | 3009263     | Near US-1 and Senne Street   | VACANT COUNTY AND FDOT PARCEL                                     | Asset Mgt        | RU111  |                 |   | Slick Stick 100'                   | 1                 |                 |               |         | 1     |       |
|         | 3009266     | Near US-1 and Senne Street   | VACANT COUNTY AND FDOT PARCEL                                     | Asset Mgt        | GU     |                 |   |                                    |                   |                 |               |         |       |       |
| 438     | 3006377     | 7921 Ron Beatty Blvd, Micco 32976/South of Barefoot Blvd, Barefoot Bay | S MAIN LIBRAR 7921 BAREFOOT BLVD MICCO                            | Library Micco    | GML    | RES 4           | No known restrictions. Not much room for a tower. | Slick Stick 100'                   |                   | 1               |               |         | 1     |       |
|         | 3006400     | 301 Barefoot Blvd Barefoot Bay 32907                                   | FIRE STATION 86 301 BAREFOOT BAY MICCO                            | BCFR             | GML    |                 |   |                                    |                   |                 |               |         |       |       |
| 439     | 3007961     | 3700 Allen Avenue, Micco   | DONATION SOUTH PARKS SALVATION ARMY                               | S Area Parks Rec | RU-1-7 | RES 2           |   | Monopole 120'                      | 1                 |                 |               |         | 1     |       |
|         | 3009352     | 3700 Allen Avenue, Micco   | NEW MICCO PARK SITE MICCO   | S Area Parks Rec | GML    | RES 2           |   |                                    |                   |                 |               |         |       |       |
| 440     | 3008011     | Corner of Church Street and Central                                    | SURFACE WTR PROJECT BAYCREST MICCO                                | Natural Res.     |        |                 | SW Pond   | Slick Stick 80 - 100'              | 1                 |                 |               |         | 1     |       |
| 441     | 3008230     | 9655 Riverview Drive, Micco  | MICCO PARK 9655 RIVERVIEW DR-MICCO                                | S Area Parks Rec | GML-P  | REC             |   | Flag Pole or Monopole 100'         | 1                 |                 |               |         | 1     |       |
|         | 3008234     | 9655 Riverview Drive, Micco  | MICCO PARK 9655 RIVERVIEW DR.-MICCO                               | S Area Parks Rec | GML-P  | RES 2           |   |                                    |                   |                 |               |         |       |       |
|         | 3008235     | 9655 Riverview Drive, Micco  | MICCO PARK 9655 RIVERVIEW DR.-MICCO                               | S Area Parks Rec | GML-P  | RES 2           |   |                                    |                   |                 |               |         |       |       |
|         | 3008236     | 9655 Riverview Drive, Micco  | MICCO PARK 9655 RIVERVIEW DR.-MICCO                               | S Area Parks Rec | GML-P  | RES 2           |   |                                    |                   |                 |               |         |       |       |
|         | 3008256     | 9655 Riverview Drive, Micco  | MICCO PARK 9655 RIVERVIEW DR.-MICCO                               | S Area Parks Rec | GML-P  | RES 2           |   |                                    |                   |                 |               |         |       |       |
| 442     | 3008763     | Southern end of county near Fleming Grant rd                           | IS IN RIVER   | Asset Mgt        |        |                 |   | Slick Stick or Monopole 100'       | 1                 |                 |               |         | 1     |       |
| 443     | 2848545     | 2374 Oak Street, Melbourne Beach                                       | SPESSARD HOL & GOLF CO A1A MELB BCH. SOME VACANT                  | Spessard Golf    | GML    | RECREATION      | Deed  | Flag Pole 100' or Light Stanchions |                   | 1               |               | 1       |       |       |
| 444     | 2849279     | 2800 Hwy A1A Melbourne Bch   | SOUTH BEACHES WWTP  | Asset Mgt        | GML    | PUBLIC FACILITY |   | Lattice Tower Already on Property  |                   | 1               |               | 1       |       |       |
| 445     | 2851285     | 4100 Highway A1A, Melbourne Beach                                      | S.BEACH REGIONAL PARK 4005 A1A MELB BCH                           | S Area Parks Rec | GML    | REC             |   | Slick Stick 60 - 80'               |                   |                 | 1             | 1       |       |       |
|         | 2851287     | 4180 Hwy A1A Melb Bch  | VACANT  | Asset Mgt        | SR     | SUBURBAN 2/1    |   |                                    |                   |                 |               |         |       |       |

No Fill = Brevard owned sites within Brevard County zoning jurisdiction

Gray Fill = Brevard County owned sites outside Brevard County zoning jurisdiction

Pink Fill = Propagation Signal deficiency

Green Fill = Coastal, Urban and Rural Region

| SITE ID | TAX ACCOUNT | ADDRESS/LOCATION   | ASSET NAME   | CUSTODIAN DEPT.  | ZONING     | COMPLPLAN                  | POTENTIAL USE RESTRICTION | RECOMMENDATION                  | SIGNAL & STRENGTH | SUBSCRIBER NEED | WEAK COVERAGE | COASTAL | URBAN | RURAL |
|---------|-------------|--|--|------------------|------------|----------------------------|---------------------------|---------------------------------|-------------------|-----------------|---------------|---------|-------|-------|
|         | 2851290     | Hwy A1A Melb Bch   | VACANT   | Asset Mgt        | SR         | SUBURBAN 2/1               |                           |                                 |                   |                 |               |         |       |       |
| 446     | 2953116     | A1A near beach and river   | VACANT   | Asset Mgt        | SR         | URBANIZING 12/1            |                           | Slick Stick 60'                 |                   |                 | 1             | 1       |       |       |
|         | 2953130     | A1A near beach and river   | NOT VACANT   | Asset Mgt        | SR         | URBANIZING 12/1            |                           |                                 |                   |                 |               |         |       |       |
|         | 2953114     | 4520 Hwy A1A Melb Bch  | NOT VACANT, HAS A BUILDING ON IT   | Asset Mgt        | AU         | URBANIZING 12/1            |                           |                                 |                   |                 |               |         |       |       |
| 447     | 2953143     | A1A near beach and river   | VACANT   | Asset Mgt        | SR         | URBAN FRINGE 4/1           |                           | Slick Stick 60'                 |                   |                 | 1             | 1       |       |       |
|         | 2953145     | A1A near beach and river   | VACANT   | Asset Mgt        | SR         | URBAN FRINGE 4/1           |                           |                                 |                   |                 |               |         |       |       |
|         | 2953146     | A1A near beach and river   | VACANT   | Asset Mgt        | SR         | URBAN FRINGE 4/1           |                           |                                 |                   |                 |               |         |       |       |
|         | 2953147     | A1A near beach and river   | VACANT   | Asset Mgt        | SR         | URBAN FRINGE 4/1           |                           |                                 |                   |                 |               |         |       |       |
|         | 2953148     | A1A near beach and river   | VACANT   | Asset Mgt        | SR         | URBAN FRINGE 4/1           |                           |                                 |                   |                 |               |         |       |       |
|         | 2953149     | A1A near beach and river   | VACANT   | Asset Mgt        | SR         | URBAN FRINGE 4/1           |                           |                                 |                   |                 |               |         |       |       |
|         | 2953150     | A1A near beach and river   | VACANT   | Asset Mgt        | SR         | URBAN FRINGE 4/1           |                           |                                 |                   |                 |               |         |       |       |
| 448     | 2953123     | A1A near beach and river   | VACANT   | Asset Mgt        | SR         | URBAN FRINGE 4/1           |                           | Slick Stick 60'                 |                   |                 | 1             | 1       |       |       |
|         | 2953125     | A1A near beach and river   | VACANT   | Asset Mgt        | SR         | URBAN FRINGE 4/1           |                           |                                 |                   |                 |               |         |       |       |
|         | 2953139     | A1A near beach and river   | VACANT   | Asset Mgt        | SR         | URBAN FRINGE 4/1           |                           |                                 |                   |                 |               |         |       |       |
|         | 2953140     | A1A near beach and river   | VACANT   | Asset Mgt        | SR         | URBAN FRINGE 4/1           |                           |                                 |                   |                 |               |         |       |       |
| 449     | 2953613     | Hog Point PUD, West of A1A, off Lakeview Drive, Melbourn Beach             | VACANT HOG POINT PUD, WITH POND/MARSH  | Facilities       | GML(P)/CUP | RES                        |                           | Slick Stick 60'                 | 1                 |                 |               | 1       |       |       |
| 450     | 2953578     | A1A near Normandy PI   | VACANT   | Asset Mgt        | EA         | PRIV-CONS                  |                           | Slick Stick 60'                 | 1                 |                 |               | 1       |       |       |
| 451     | 2960039     | Near South Beach Comm Park   | VACANT   | Asset Mgt        | AU         | RES 1                      |                           | Flag Pole 60'                   |                   | 1               |               | 1       |       |       |
|         | 2961481     | Near South Beach Comm Park   | PARCEL HAS PARK ROAD ON IT   | Asset Mgt        | AU         | RES 1                      |                           |                                 |                   |                 |               |         |       |       |
|         | 2961448     | 6920 Highway A1A, Melbourne Beach  | S.BEACH COMM. PARK-INLET GROVE   | S Area Parks Rec | PA         | AGR                        |                           |                                 |                   |                 |               |         |       |       |
| 452     | 2961448     | 6920 Highway A1A, Melbourne Beach  | S.BEACH COMM. PARK-INLET GROVE   | S Area Parks Rec | PA         | AGR                        |                           | Flag Pole 60'                   |                   | 1               |               | 1       |       |       |
| 453     | 2956525     | Nickomas Way   | RETENTION POND NIKOMAS WAY-FLORIDANA BCH                                       | Road & Bridge    | GML        | RECREATION PUBLIC FACILITY | R/W                       | DAS 25'                         |                   | 1               |               | 1       |       |       |
| 454     | 2956288     | 7400 S A1A Melbourne Beach 32951   | STATION 65 AQUARINA FIRE STA A1A MELB BCH                                      | BCFR             | GML (I)    | SUBURBAN 2/1               |                           | Flag Pole 60'                   |                   | 1               |               | 1       |       |       |
| 455     | 2956287     | 7405 Highway A1A, Melbourne Beach  | SUNNY BEACH PARK 7405 A1A MELB BCH   | S Area Parks Rec | GML        | SUBURBAN 2/1               |                           | Recommend deletion of this site | 1                 |                 |               | 1       |       |       |
| 456     | 3008607     | 700 Long Point Road, Melbourne Beach                                       | LONG POINT PARK 700 LONG PT RD S BEACHES                                       | S Area Parks Rec | EA         | CONSERVATION               |                           | Flag Pole 60'                   |                   |                 | 1             | 1       |       |       |
| 457     | 3008482     | 700 Long Point Road, Melbourne Beach                                       | LONG POINT PARK 700 LONG PT RD S BEACHES                                       | S Area Parks Rec | GML        | SUBURBAN 2/1               | Marsh/Wetlands            | Slick Stick 60'                 |                   |                 | 1             | 1       |       |       |
| 458     | 3009215     | Long Point Mosquito Impoundment - Next to Long Point Park, Melbourne Beach | MOSQUITO CO (NEXT TO LG PT PARK) (KING) MELBOURNE BEACH - OWNER BREVARD COUNTY | Mosquito         | GU         | SUBURBAN 2/1               | ORB 3192 PG 3715          | Slick Stick 60 - 80'            |                   |                 | 1             | 1       |       |       |